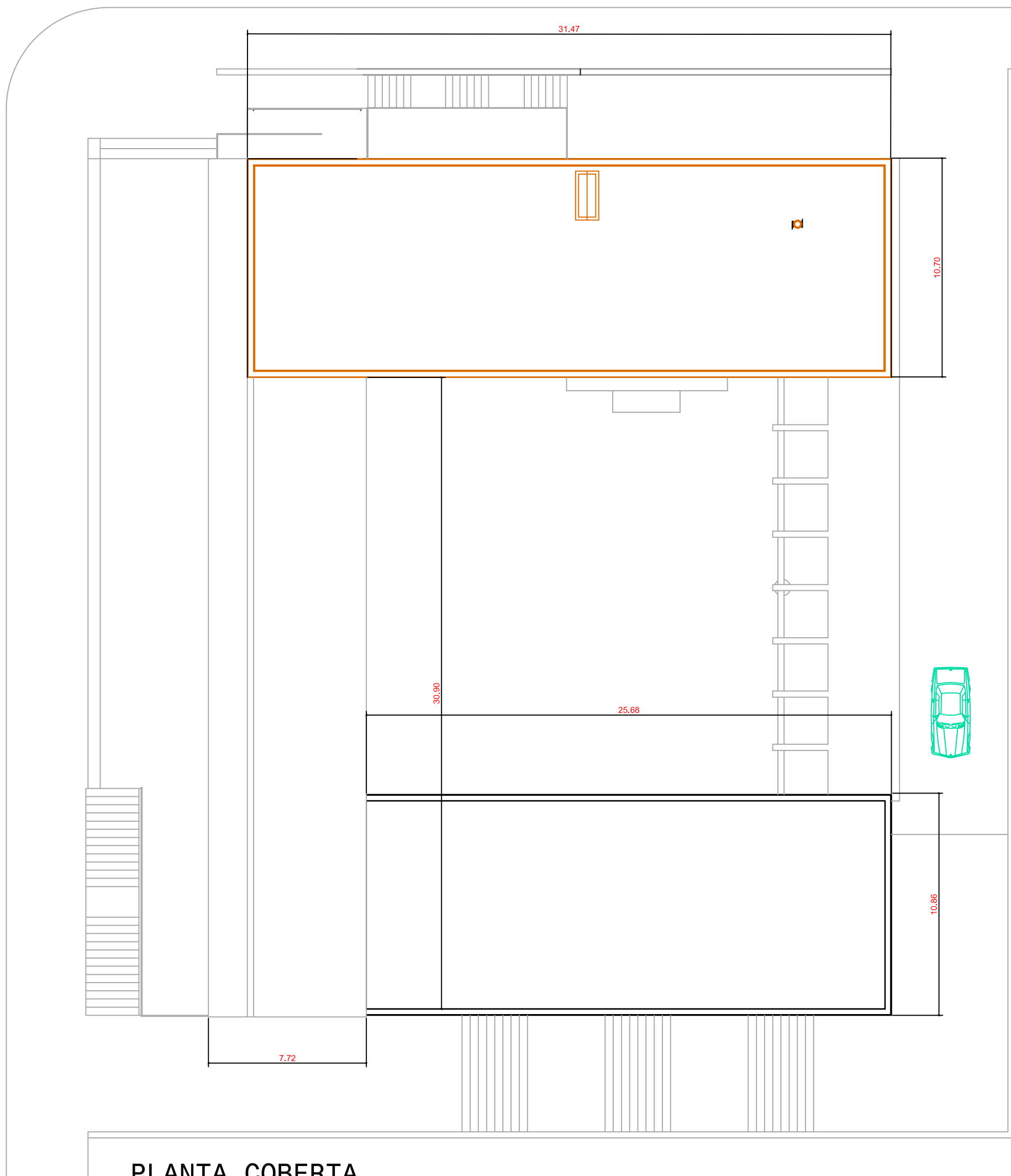




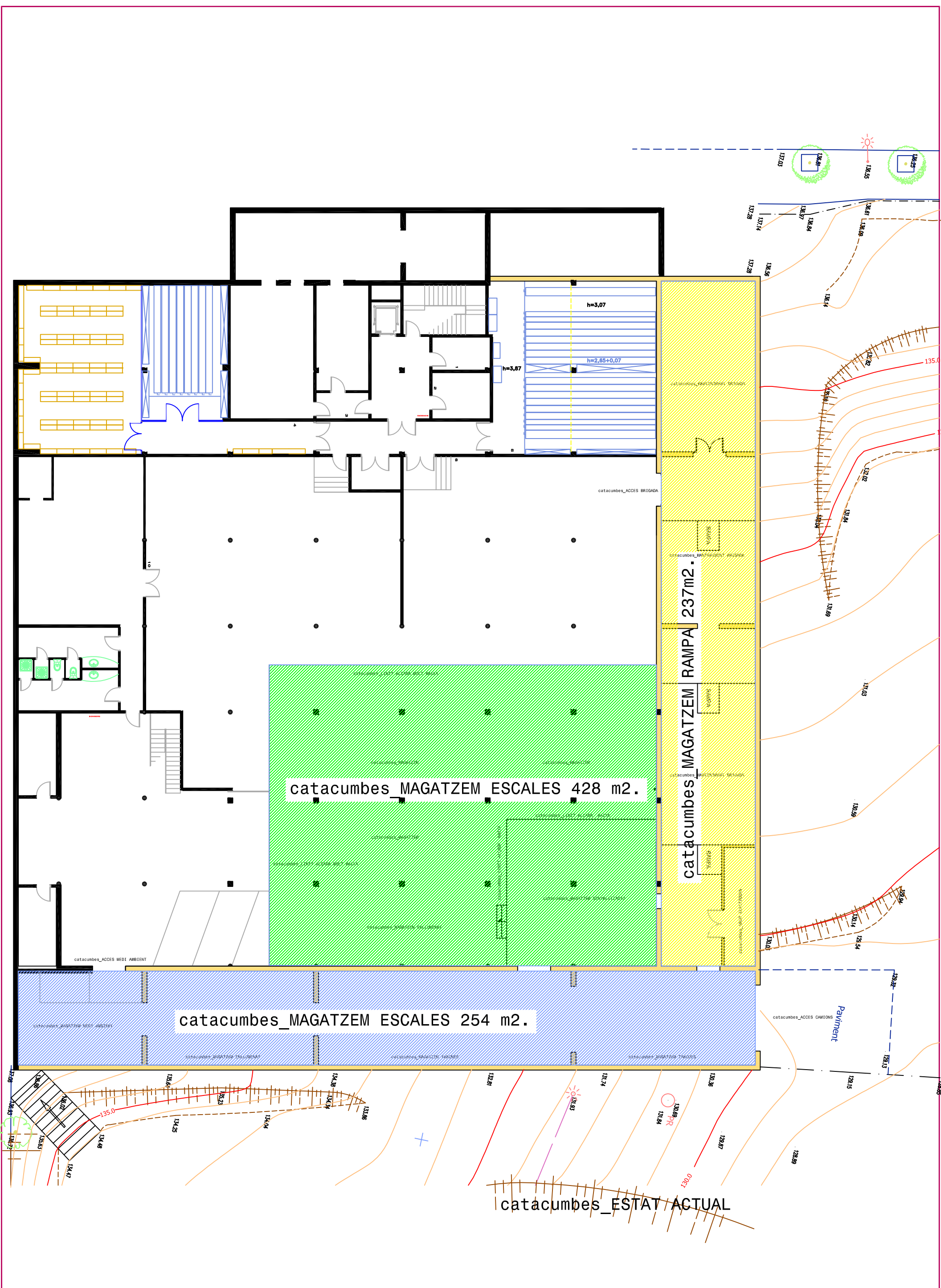
AJUNTAMENT DE CASTELLBISBAL



## ANNEX VI. PLÀNOLS



PLANTA COBERTA.



catacumbes\_MAGATZEM ESCALES 428 m2.

catacumbes\_MAGATZEM ESCALES 254 m2.

catacumbes\_MAGATZEM RAMPA 237m2.

catacumbes\_ESTAT ACTUAL

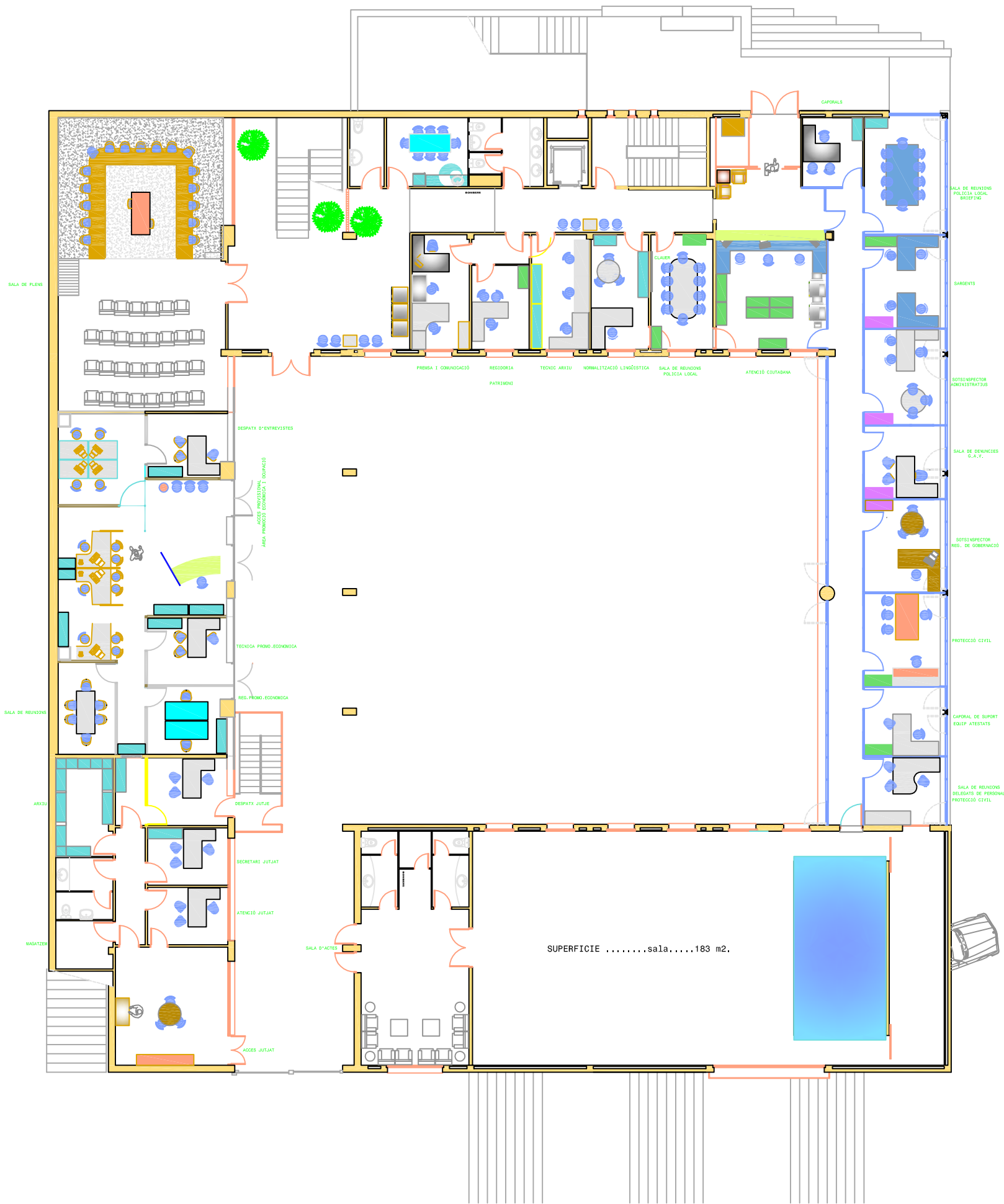
AVINGUDA

D'ANTONI

GAUDÍ

CAMPA POLICIA

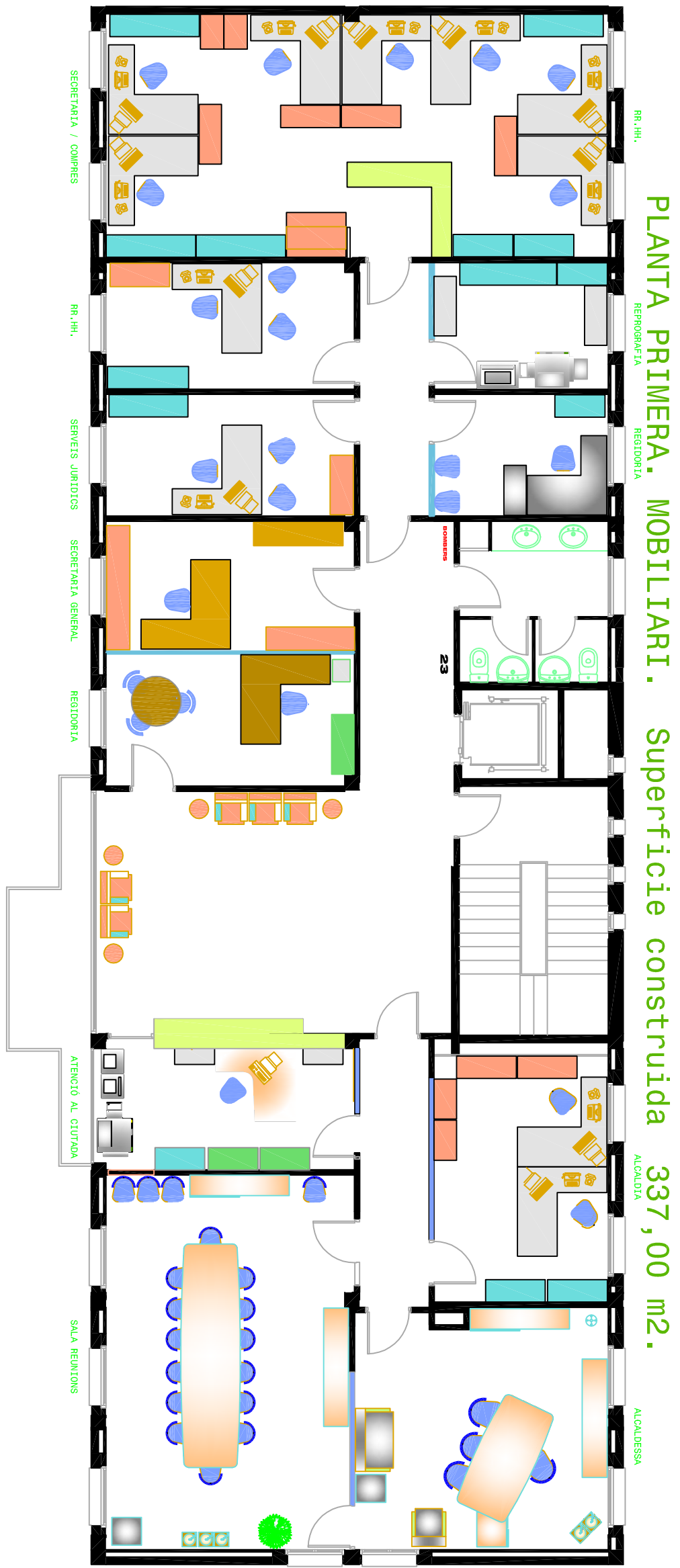






PLANTA BAIXA. MOBILIARI. Superfície construïda 314,58 m<sup>2</sup>.





**PLANTA PRIMERA. MOBILIARI. Superfície construïda 337,00 m<sup>2</sup>.**

SECRETARIA / COMPLES

RR.JH.

SERVEIS JURÍDICS

SECRETARIA GENERAL

REGIDORIA

ATENCIÓ AL CIUTADÀ

SALA REUNIONS

RR.JH.

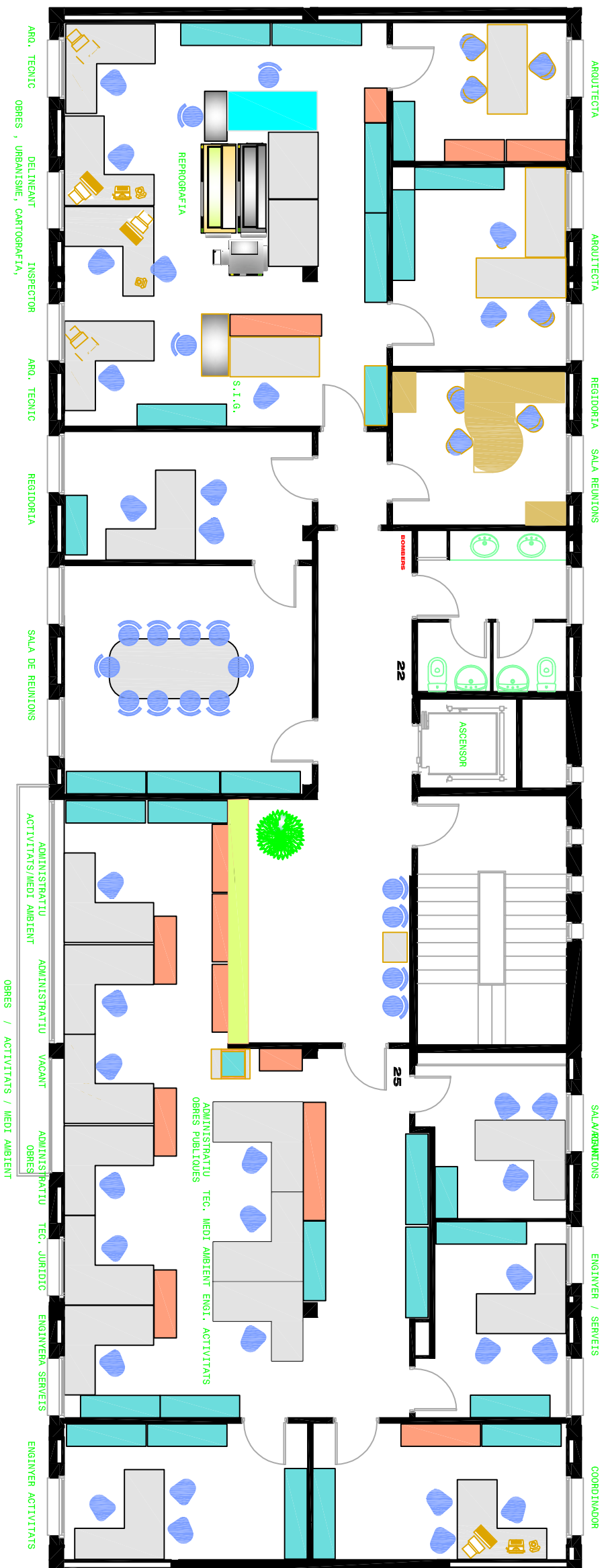
REPRODUCCIA

REGIDORIA

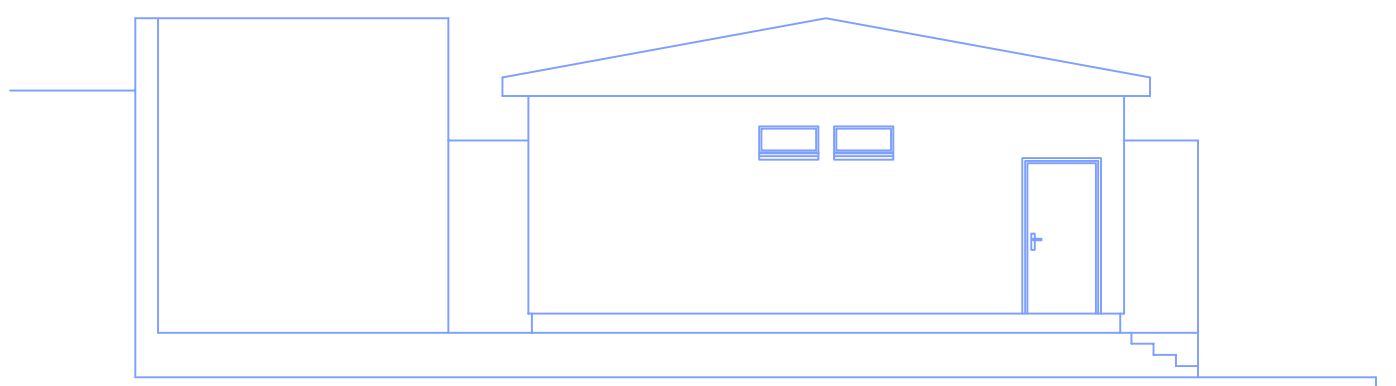
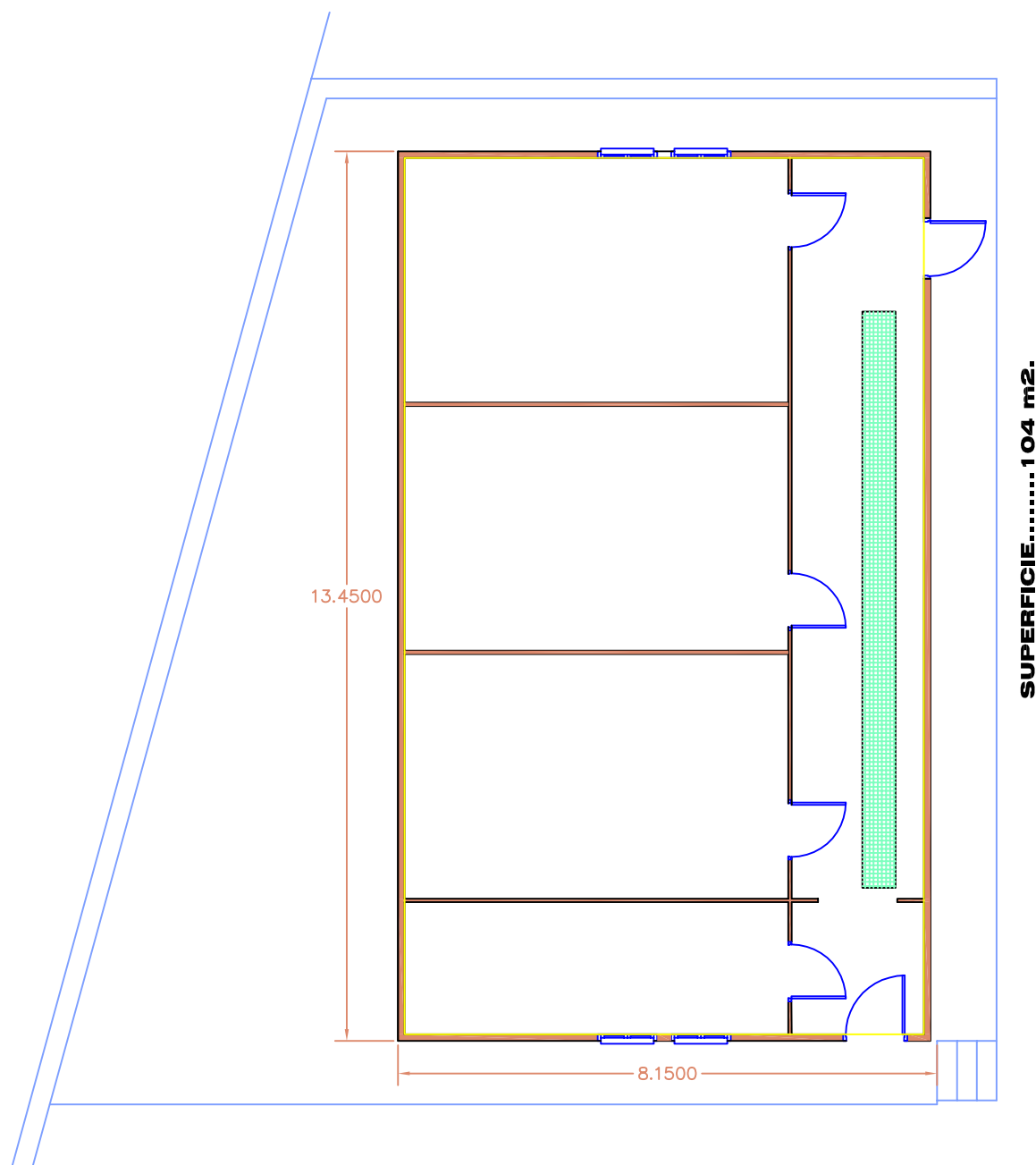
ALCALDIA

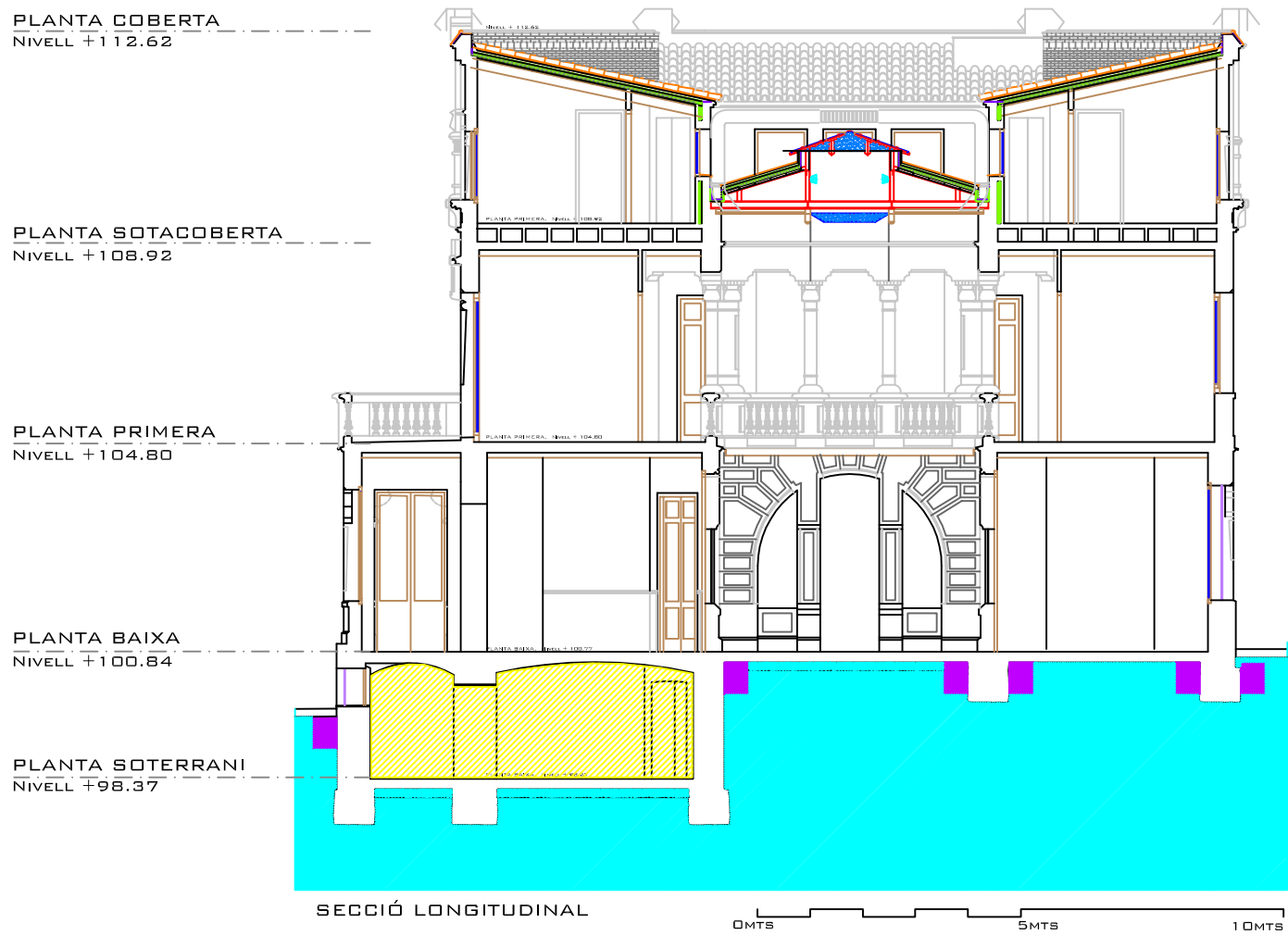
ALCALDESSA

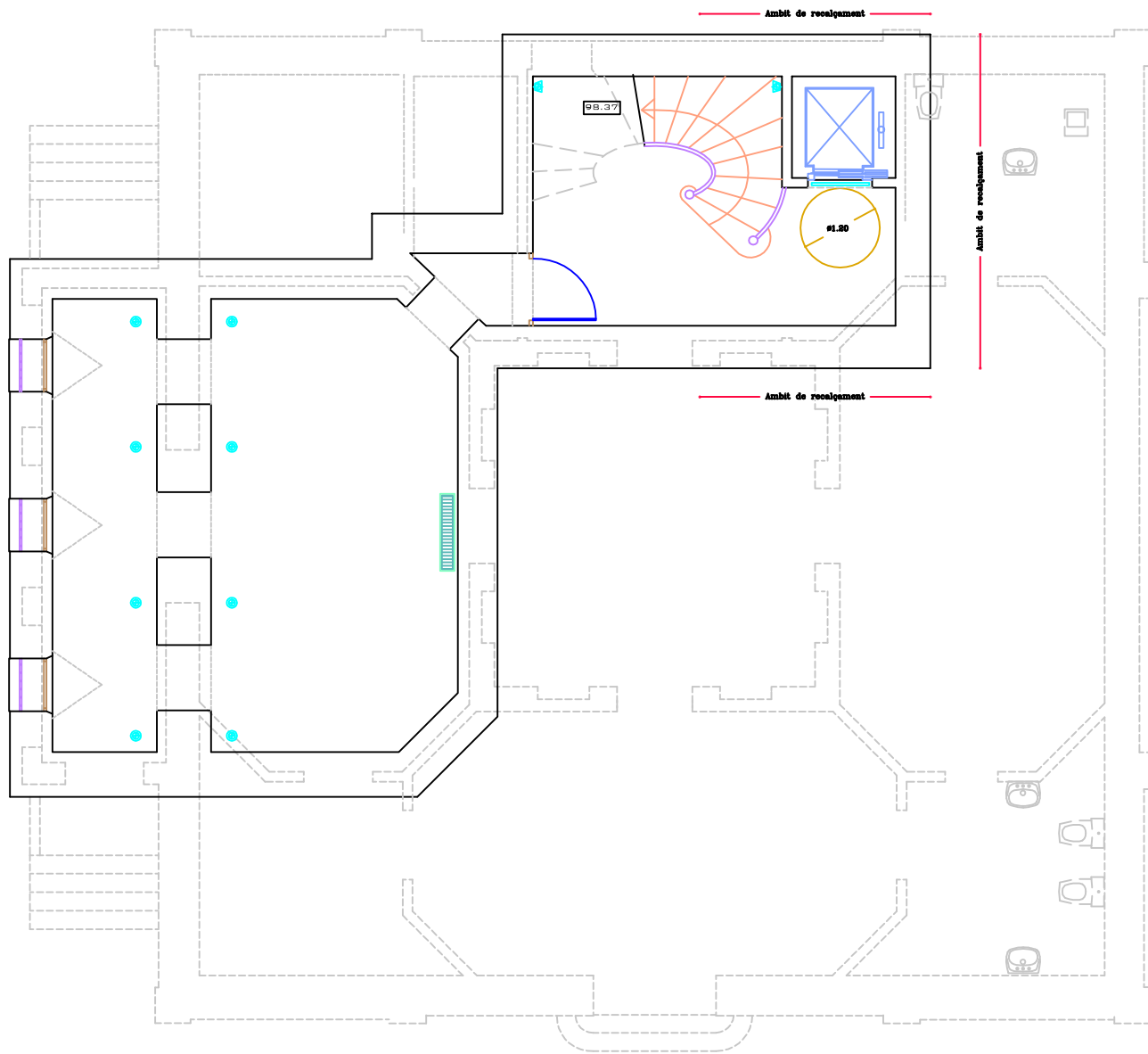
# PLANTA SEGONA. MOBILIARI. Superfície construïda 337,00 m2.



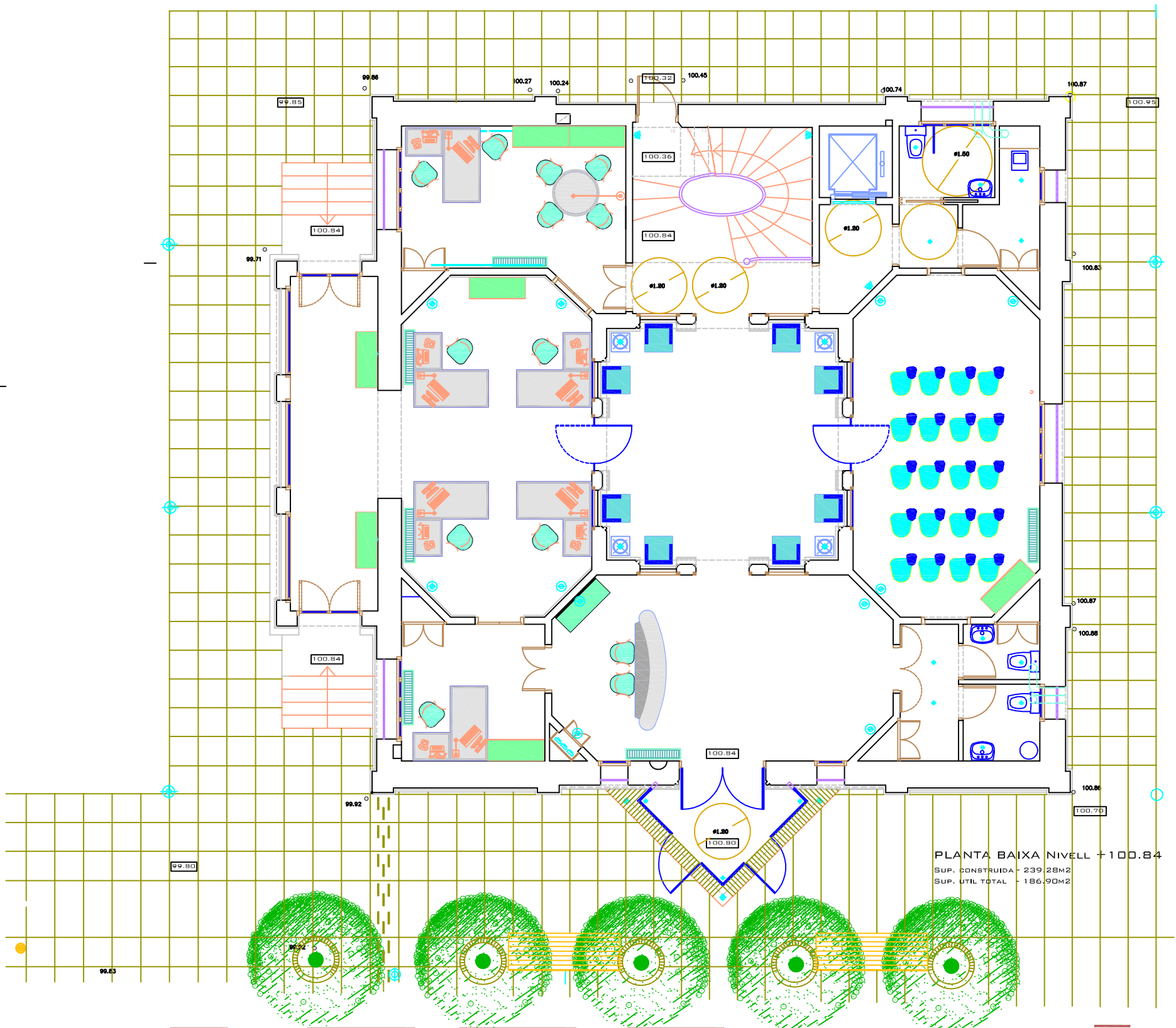






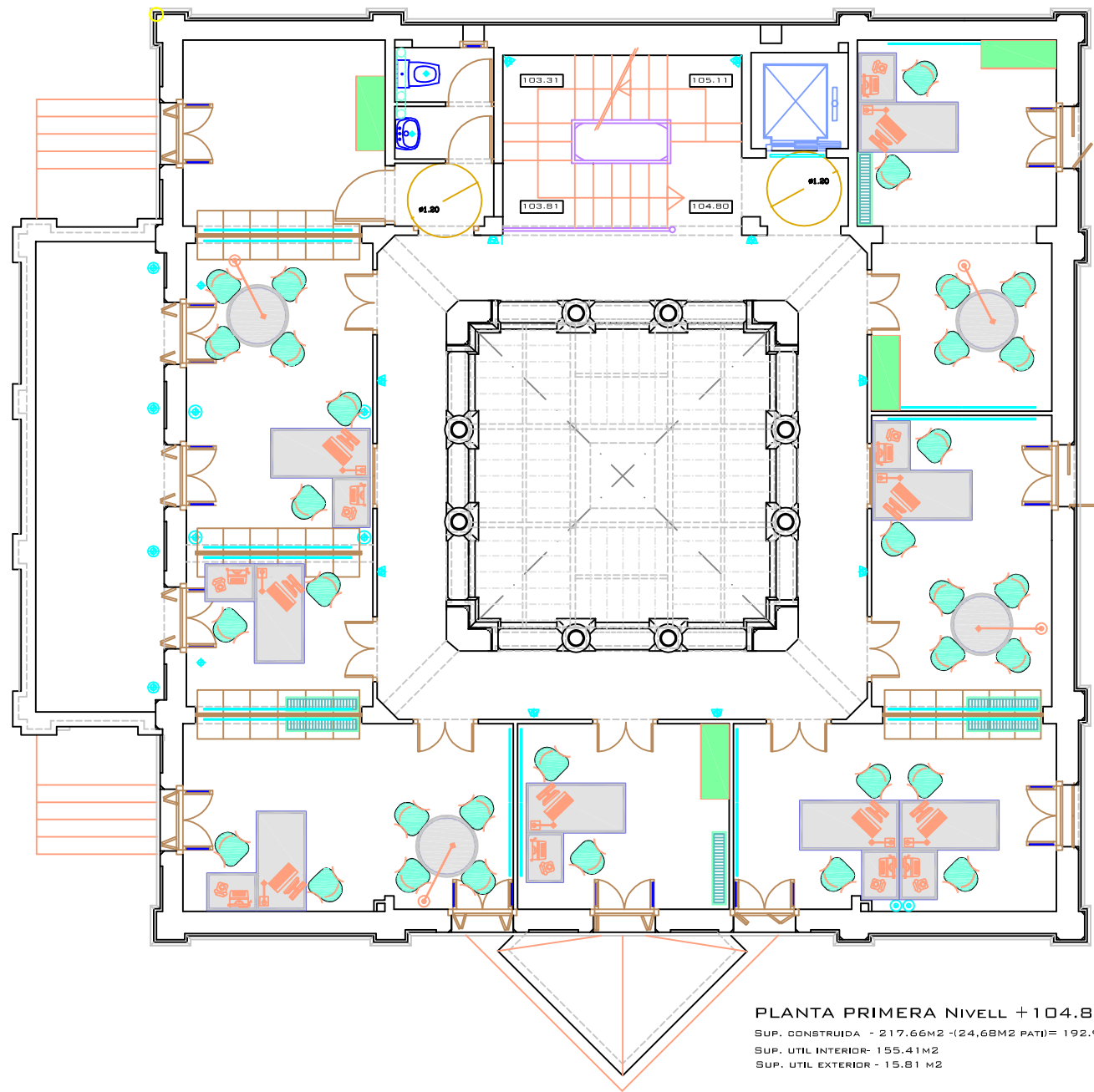


**PLANTA SOTERRANI**  
 SUP. CONSTRUÏDA - 93,83 M<sup>2</sup>  
 SUP. UTIL TOTAL - 57,41 M<sup>2</sup>

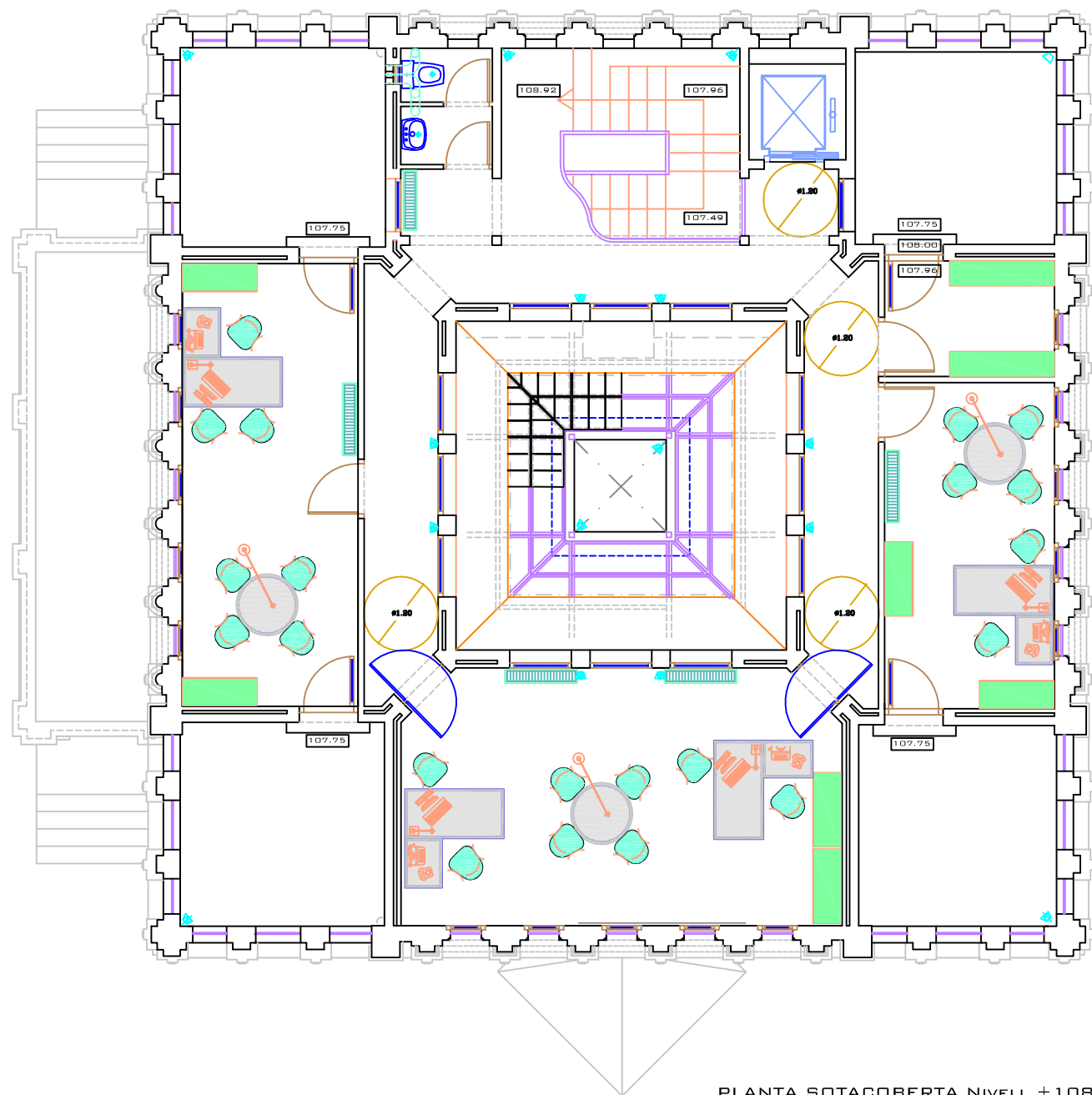


**PLANTA BAIXA NIVELL + 100,84**  
 SUP. CONSTRUÏDA - 239,28 M<sup>2</sup>  
 SUP. UTIL TOTAL - 186,90 M<sup>2</sup>

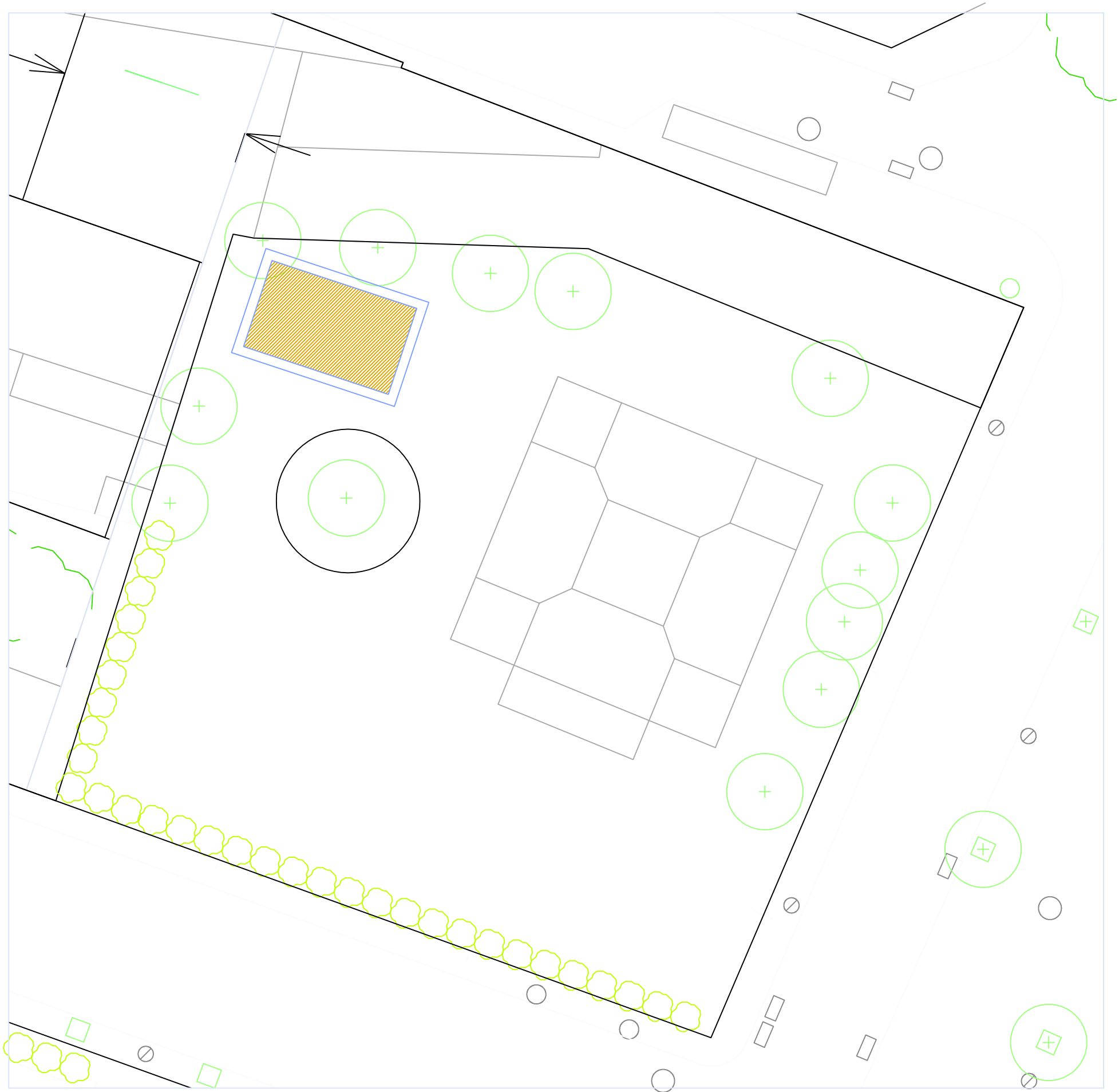




PLANTA PRIMERA NIVELL +104.80  
 SUP. CONSTRUÏDA - 217.66M<sup>2</sup> -(24.68M<sup>2</sup> PATI)= 192.98M<sup>2</sup>  
 SUP. UTIL INTERIOR- 155.41M<sup>2</sup>  
 SUP. UTIL EXTERIOR - 15.81 M<sup>2</sup>




PLANTA SOTACOBERTA NIVELL +108.92  
 SUP. CONSTRUÏDA - 175.60M<sup>2</sup> -(28.49M<sup>2</sup> PATI)=147.11M<sup>2</sup>  
 SUP. UTIL INTERIOR - 96.39M<sup>2</sup>  
 SUP. UTIL EXTERIOR - 42.17M<sup>2</sup>



masia de CAN MARGARIT

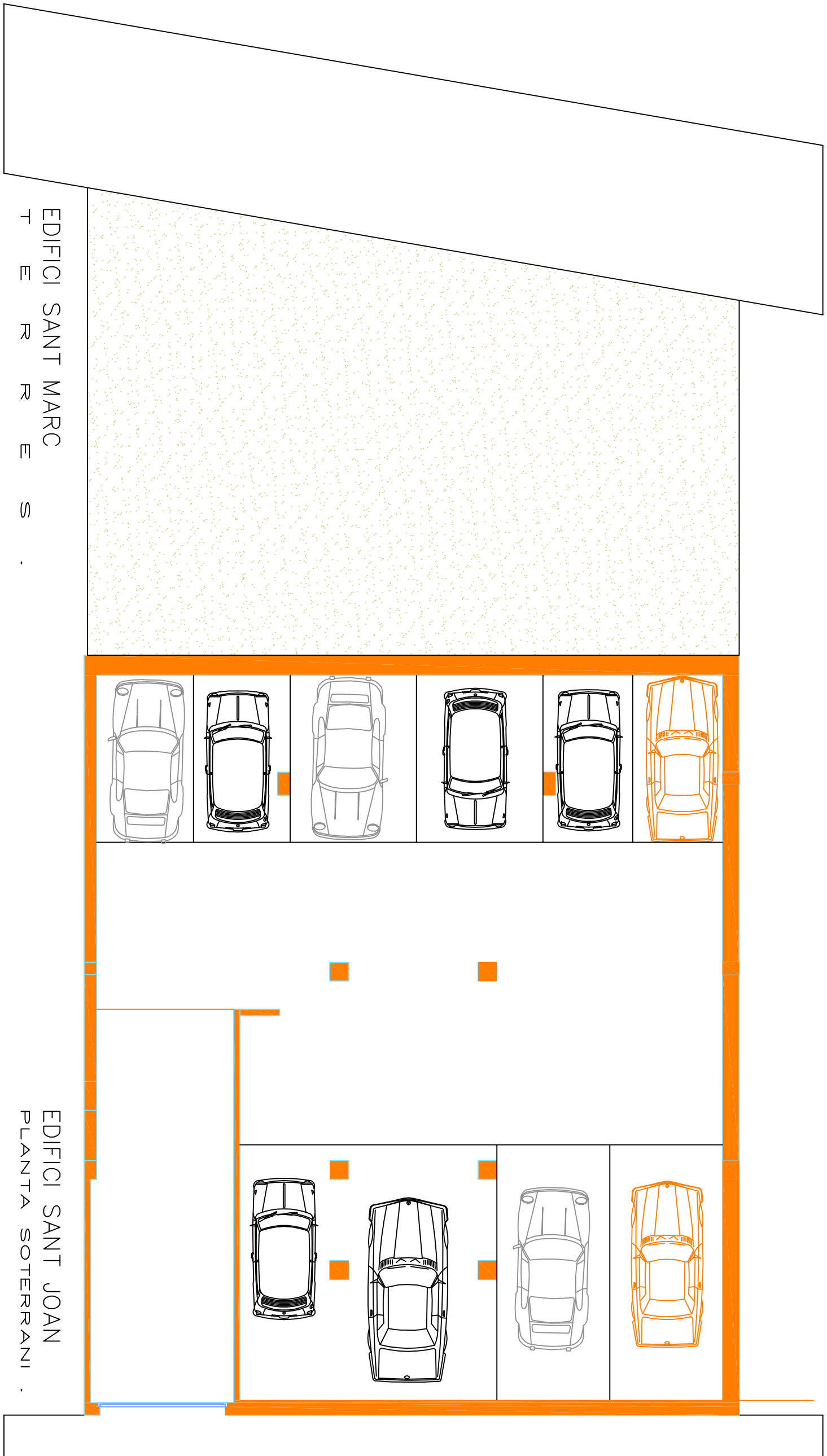


BANC D'ALIMENTS planta teulada



BANC D'ALIMENTS planta mobiliari

masia de CAN MARGARIT  
BANC D'ALIMENTS

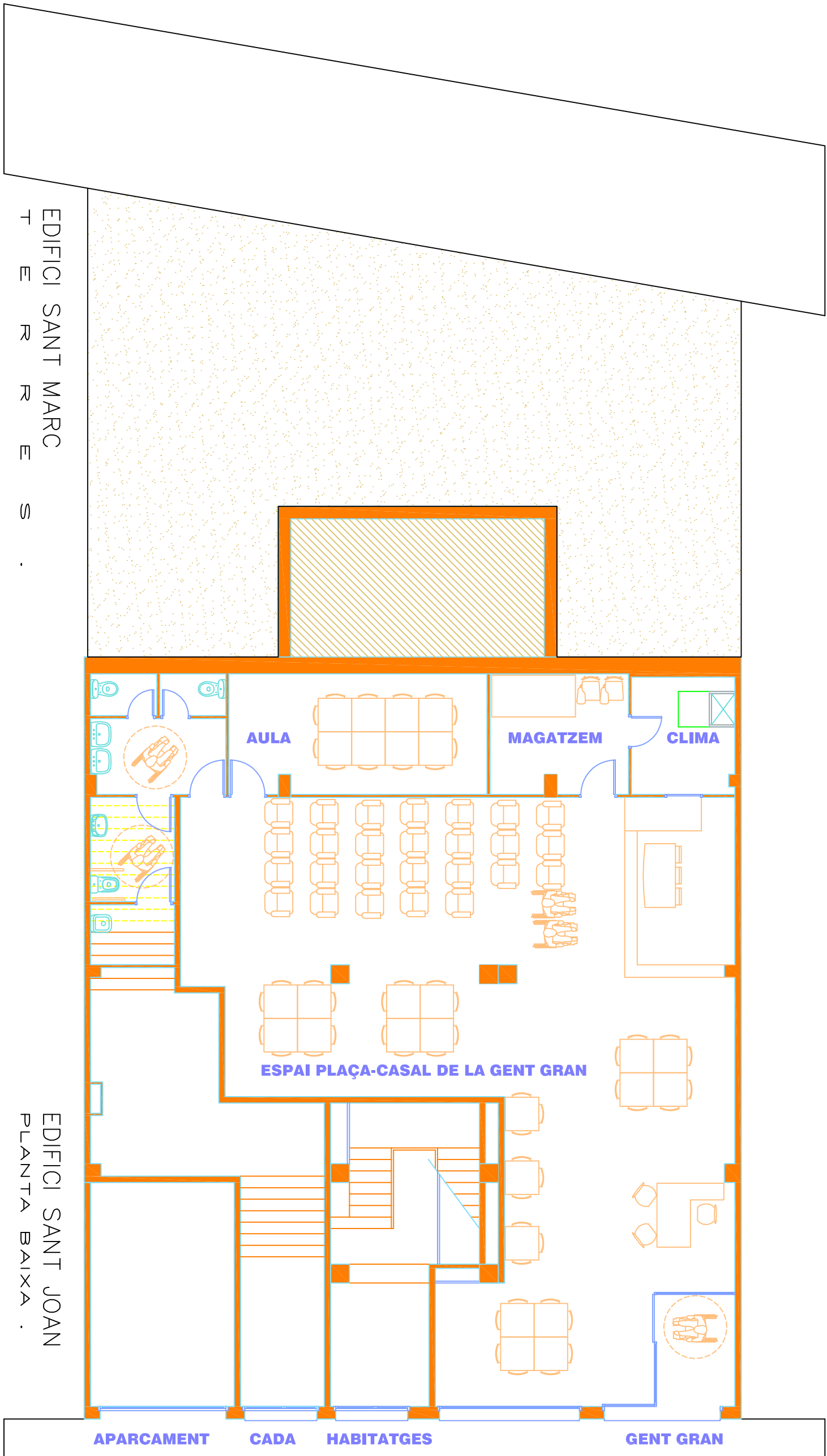


EDIFICI SANT MARC  
T E R R E S .

EDIFICI SANT JOAN  
PLANTA SOTERRANI .

Carrer Sant Joan, n 2.

**PLANTA SOTERRANI sant joan**

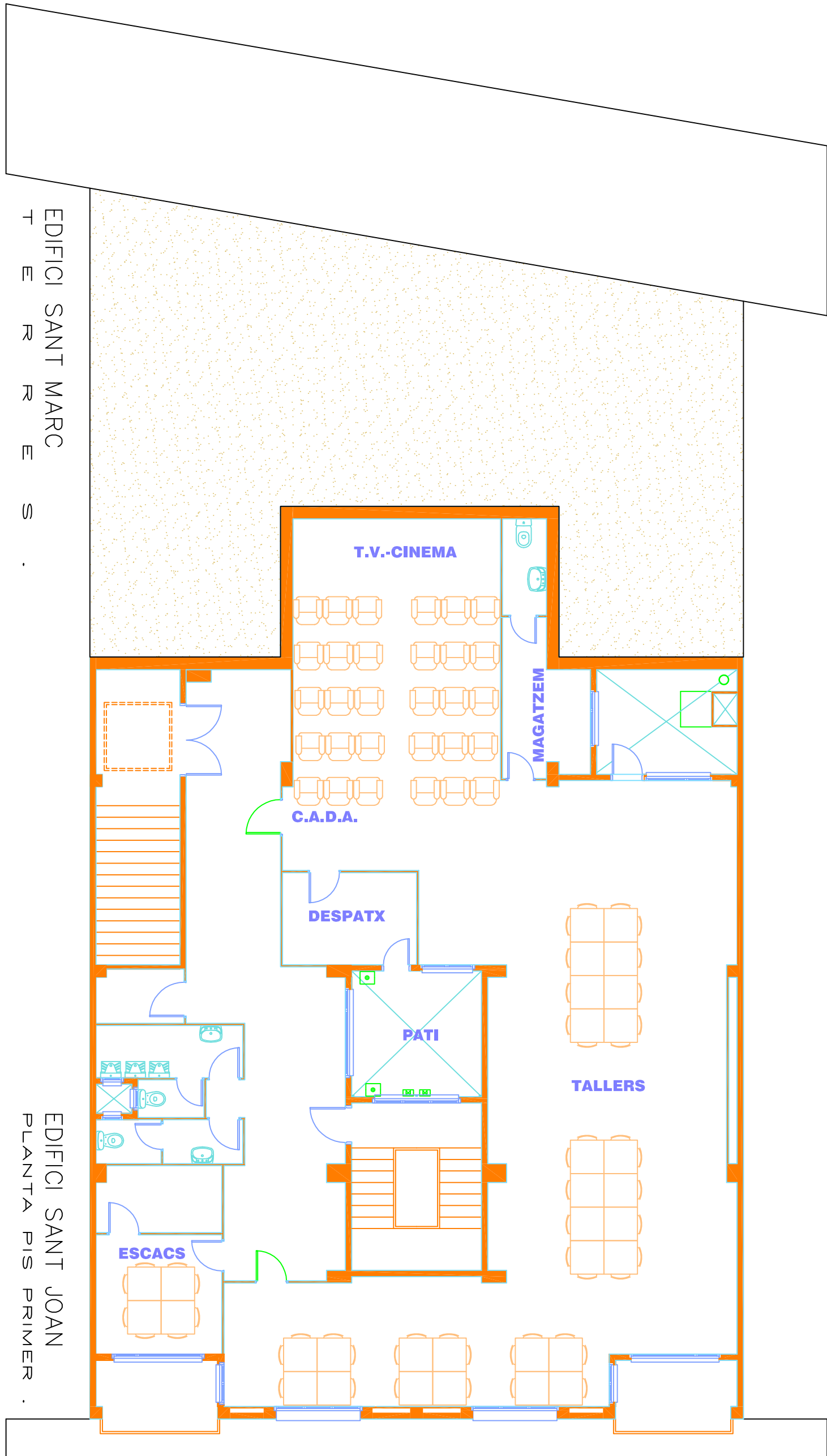


EDIFICI SANT MARC  
T  
E  
R  
R  
E  
S

EDIFICI SANT JOAN  
P  
L  
A  
N  
T  
A  
B  
A  
I  
X  
A

Carrer Sant Joan, n 2.

**PLANTA PLANTA BAIXA sant joan**



EDIFICI SANT MARC  
CARRER  
ESGLÉSIA

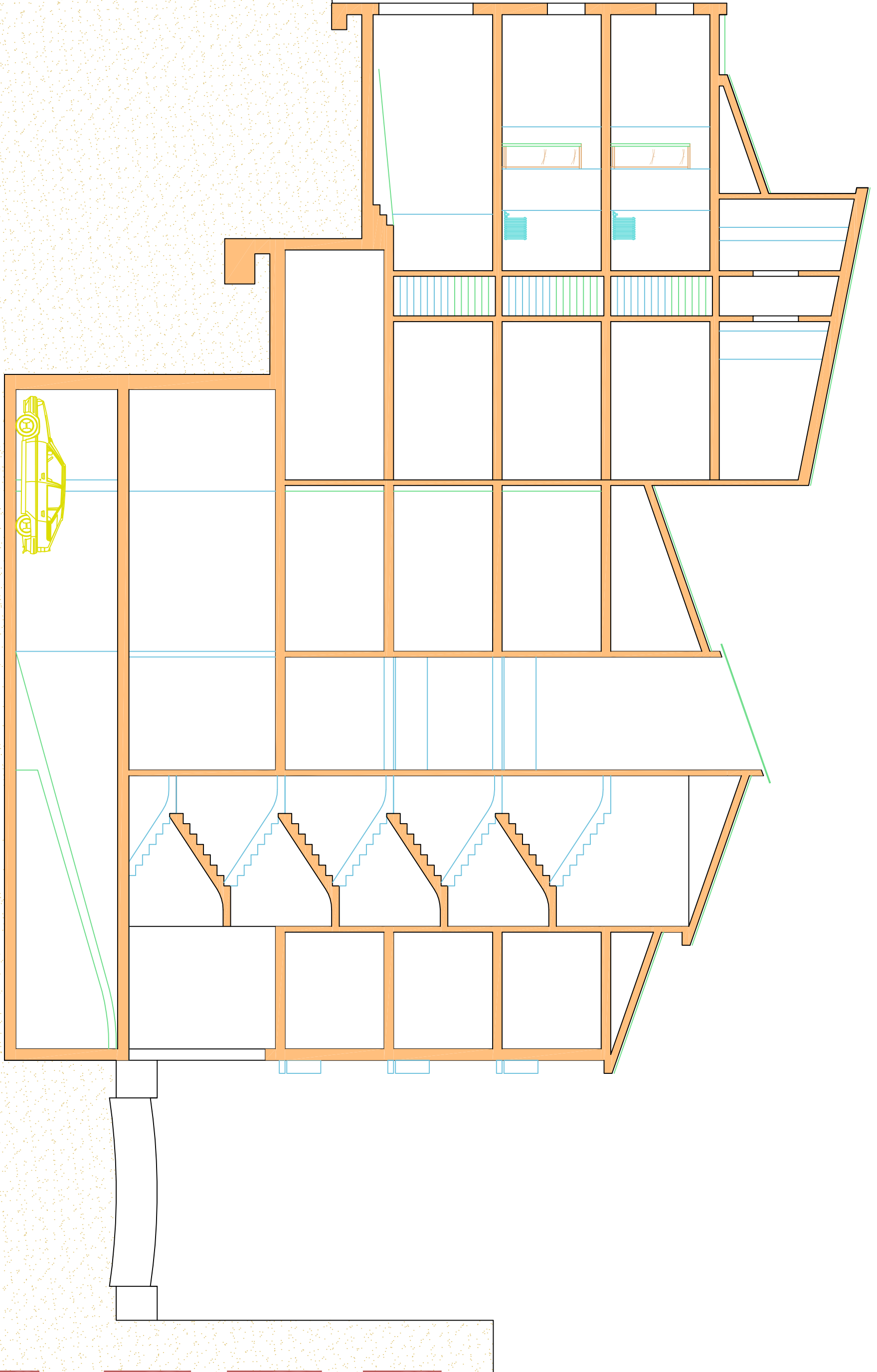
EDIFICI SANT JOAN  
PLANTA PIS PRIMER

Carrer Sant Joan, n 2.

**PLANTA PIS PRIMER sant joan**



SECCIÓ EDIFICI SANT JOAN-SANT MARC



L.03.d3

novembre 2015  
escala 1/100

El Tècnic Municipal

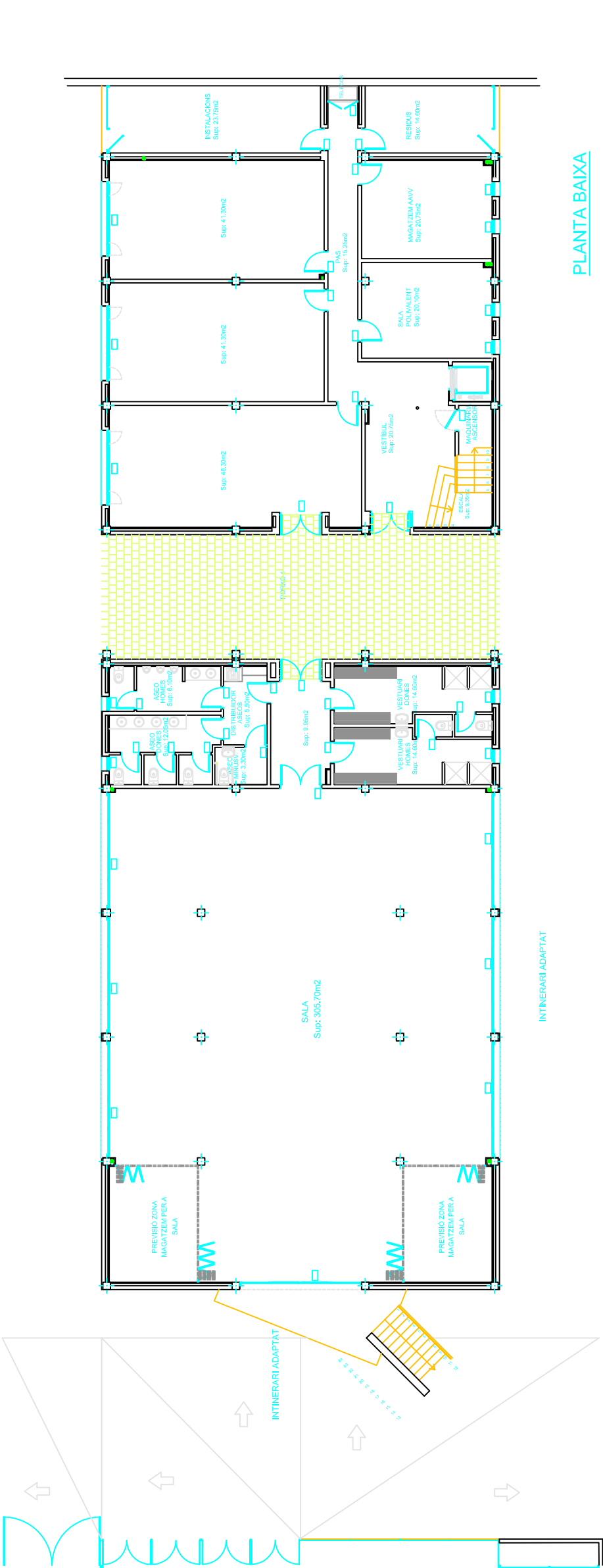
Vist i plau L'Alcalde

TÍTOL DEL PLANO

SECCIÓ  
edifici SANT JOAN

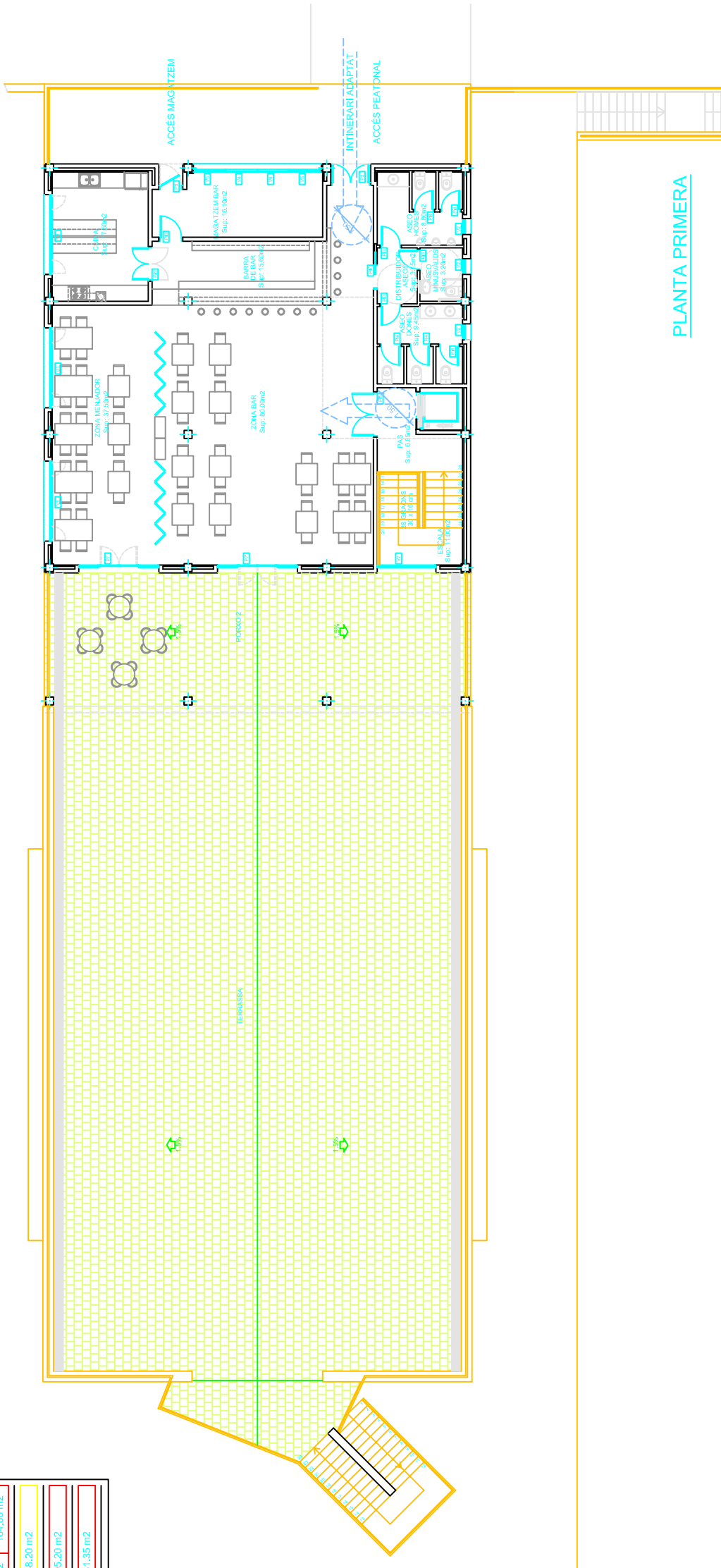


edificis municipals  
AJUNTAMENT DE CASTELLBISBAL

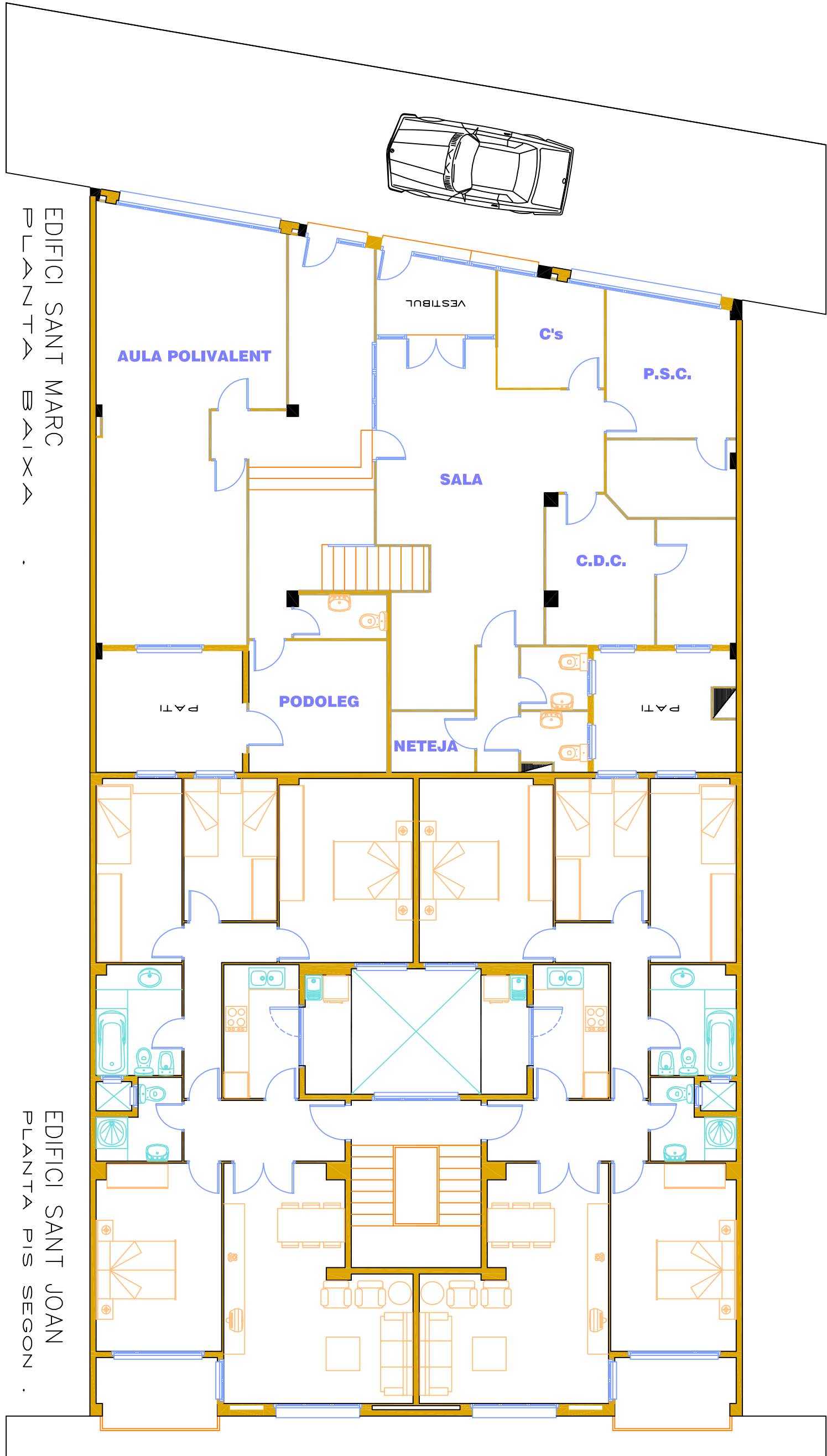


PLANTA BAIXA

SUP. CONSTR.	TANCAT	PORXOS
PLANTA BAIXA	899.20 m <sup>2</sup>	80.00 m <sup>2</sup>
PLANTA PRIMERA	245.60 m <sup>2</sup>	84.00 m <sup>2</sup>
PLANTA ALTELL	29.40 m <sup>2</sup>	
TOTAL CONSTRUIDA	974.20 m <sup>2</sup>	164.00 m <sup>2</sup>
TERRASSA	1.138.20 m <sup>2</sup>	
ESCALA EXTERIOR	395.20 m <sup>2</sup>	
		31.35 m <sup>2</sup>



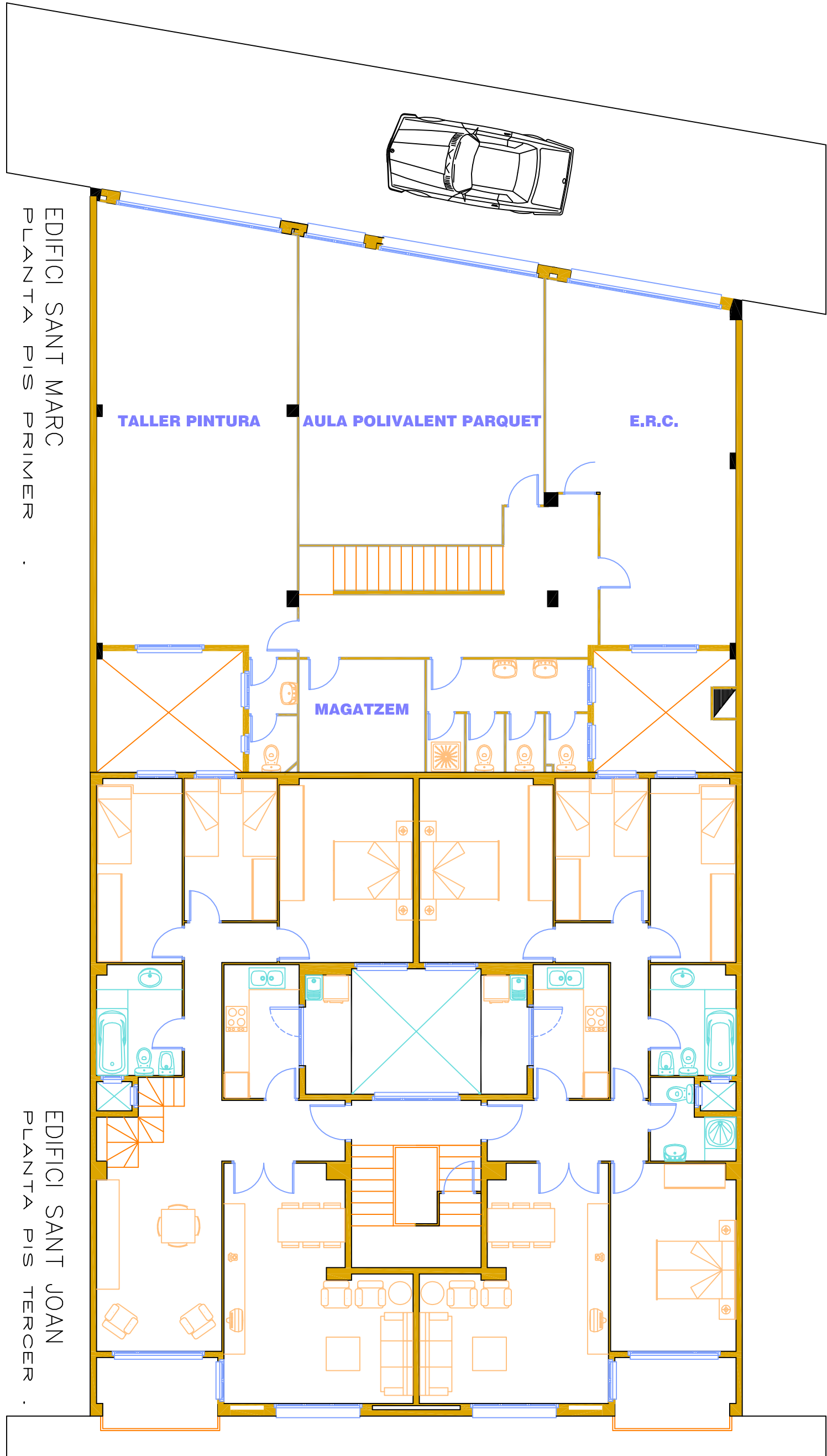
PLANTA PRIMERA



EDIFICI SANT MARC  
PLANTA BAIXA

EDIFICI SANT JOAN  
PLANTA PIS SEGON

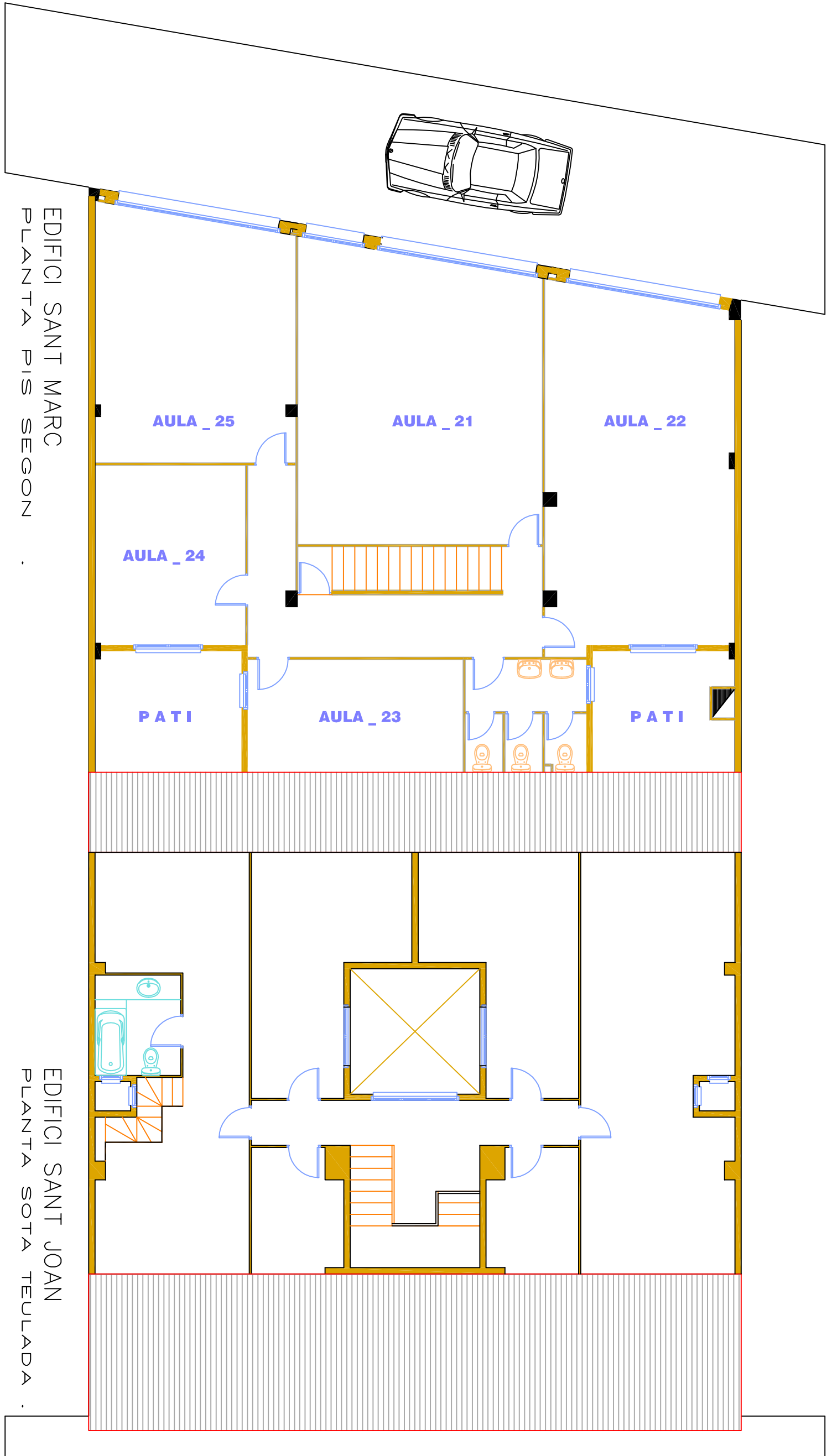
Carrer Sant Joan, n 2.



EDIFICI SANT MARC  
PLANTA PIS PRIMER .

EDIFICI SANT JOAN  
PLANTA PIS TERCER .

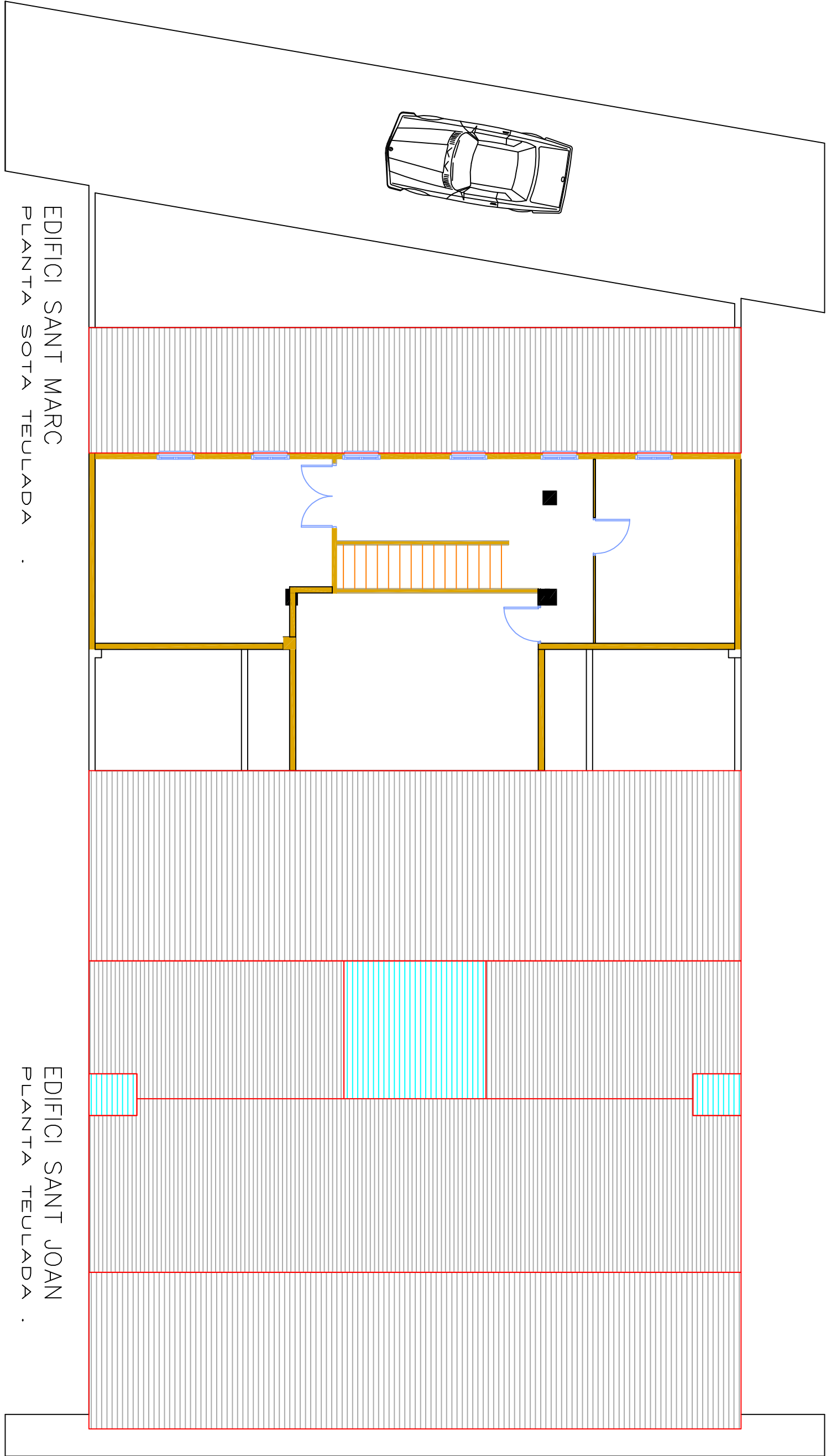
Carrer Sant Joan, n 2.



EDIFICI SANT MARC  
PLANTA PIS SEGON

EDIFICI SANT JOAN  
PLANTA SOTA TEULADA

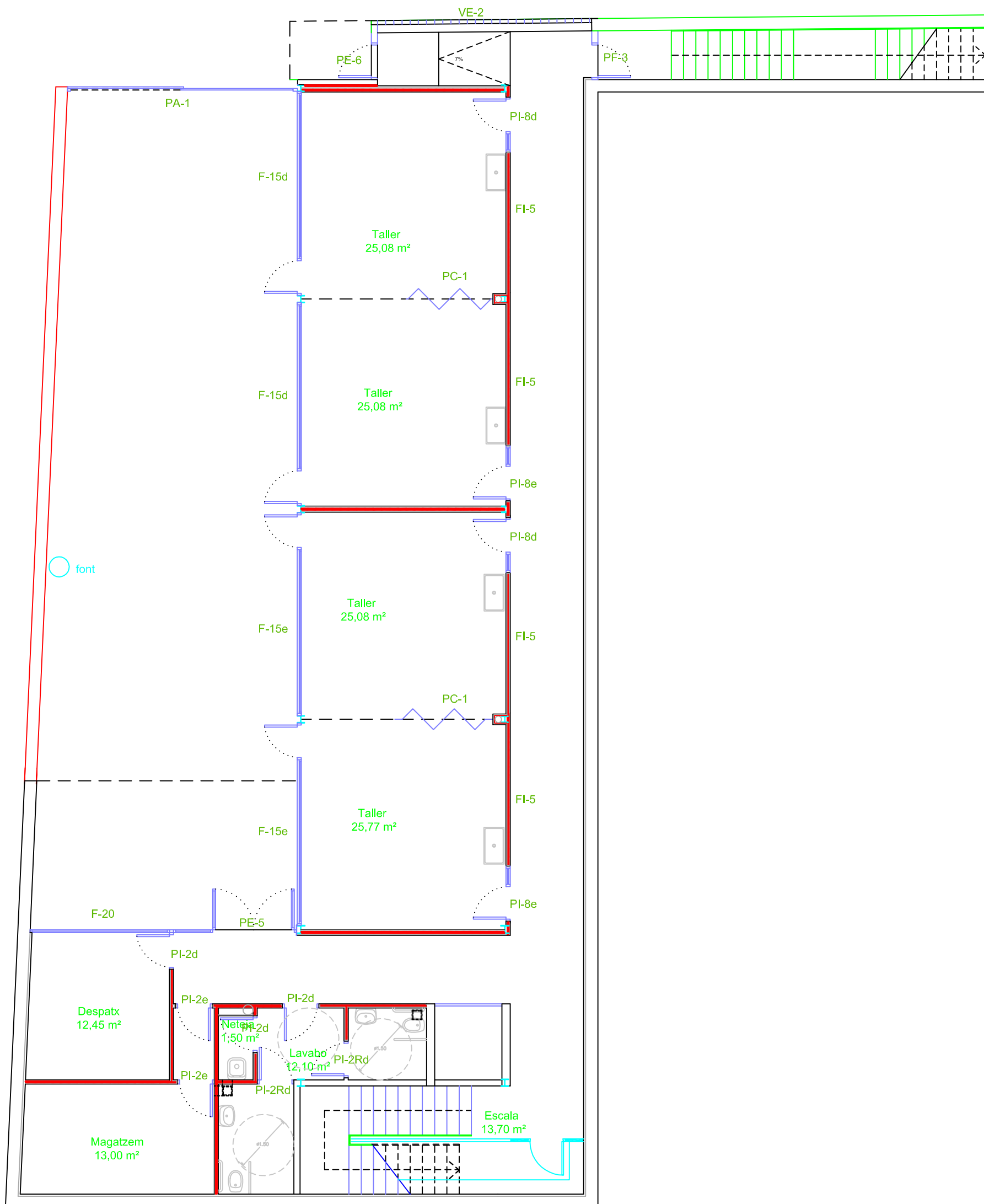
Carrer Sant Joan, n 2.

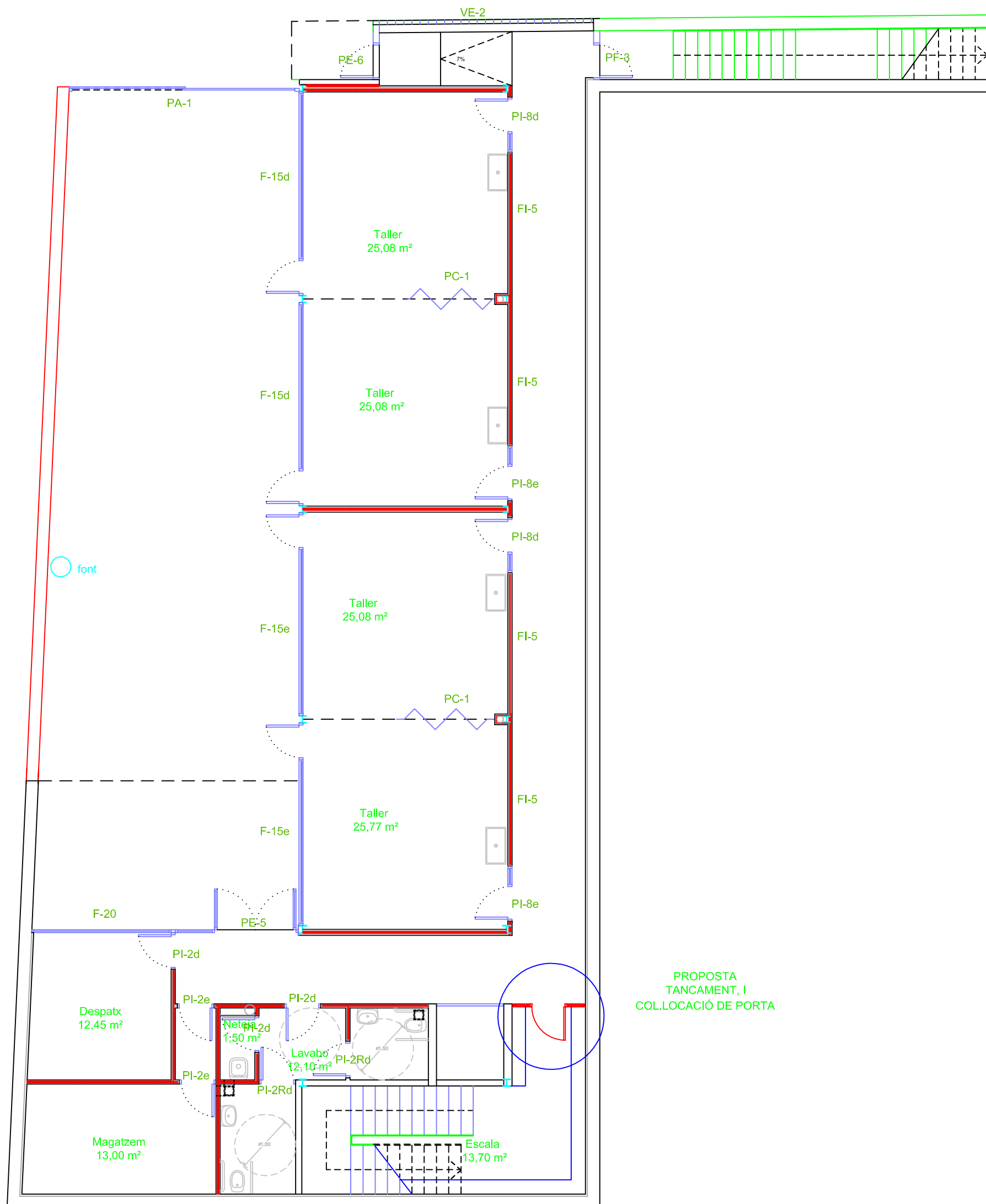


EDIFICI SANT MARC  
PLANTA SOTA TEULADA .

EDIFICI SANT JOAN  
PLANTA TEULADA .

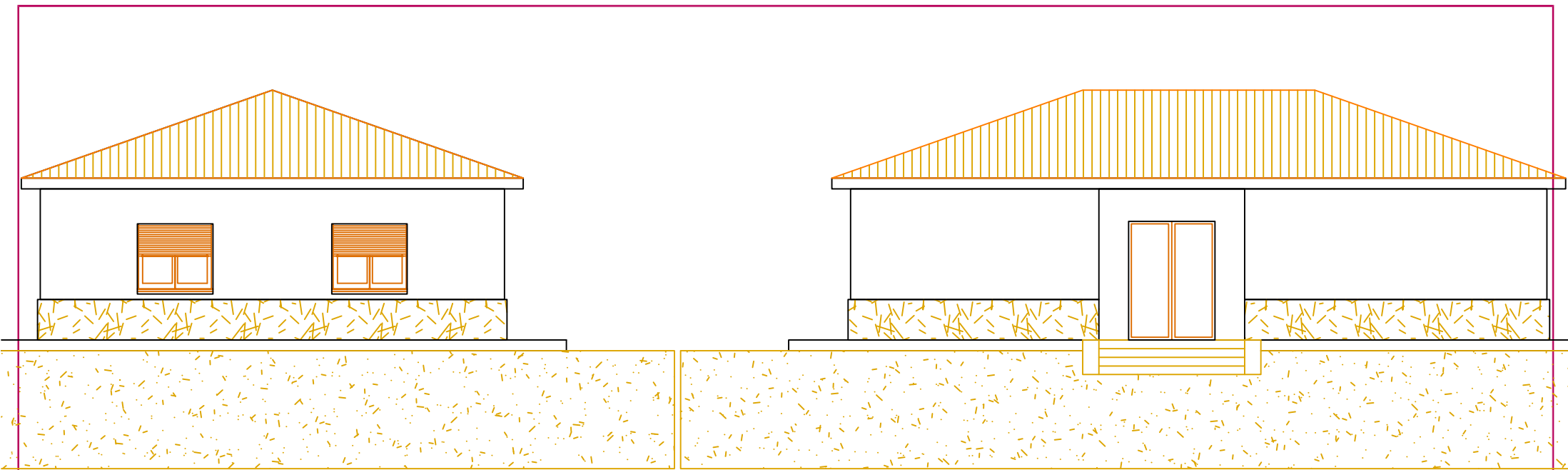
Carrer Sant Joan, n 2.



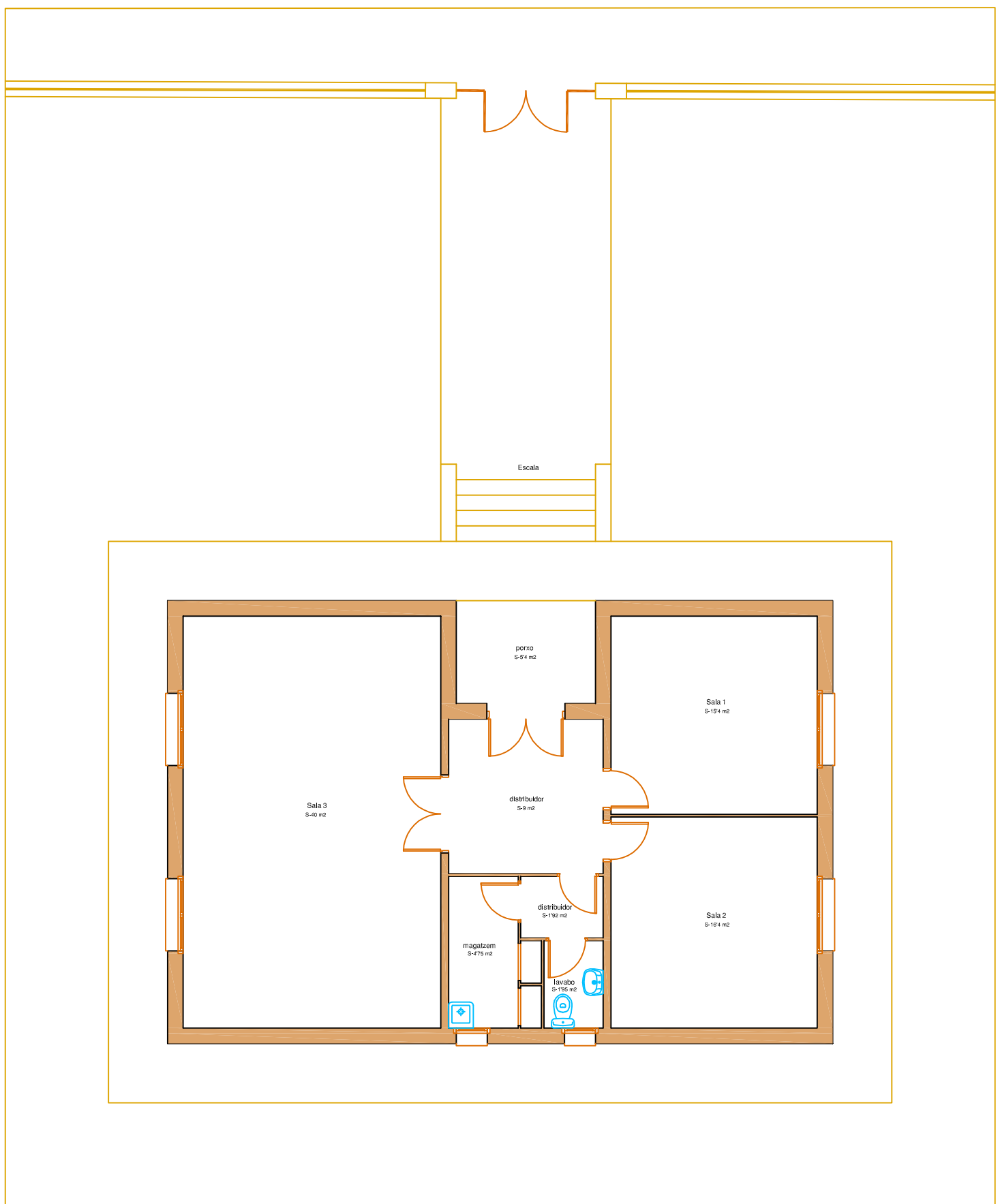


PROPOSTA  
TANCAMENT, I  
COL.LOCACIÓ DE PORTA





CARRER MONTJUIC




EDIFICI MUNICIPAL , xalet can santeugini.

Superfície construïda: 111 m<sup>2</sup>  
 Superfície util: 94'82 m<sup>2</sup>




PLATEA	162
ANFITEATRE	222
TOTAL BUATAQUES	384



BIBLIOTECA  
682.45




LLOTJA  
40.42

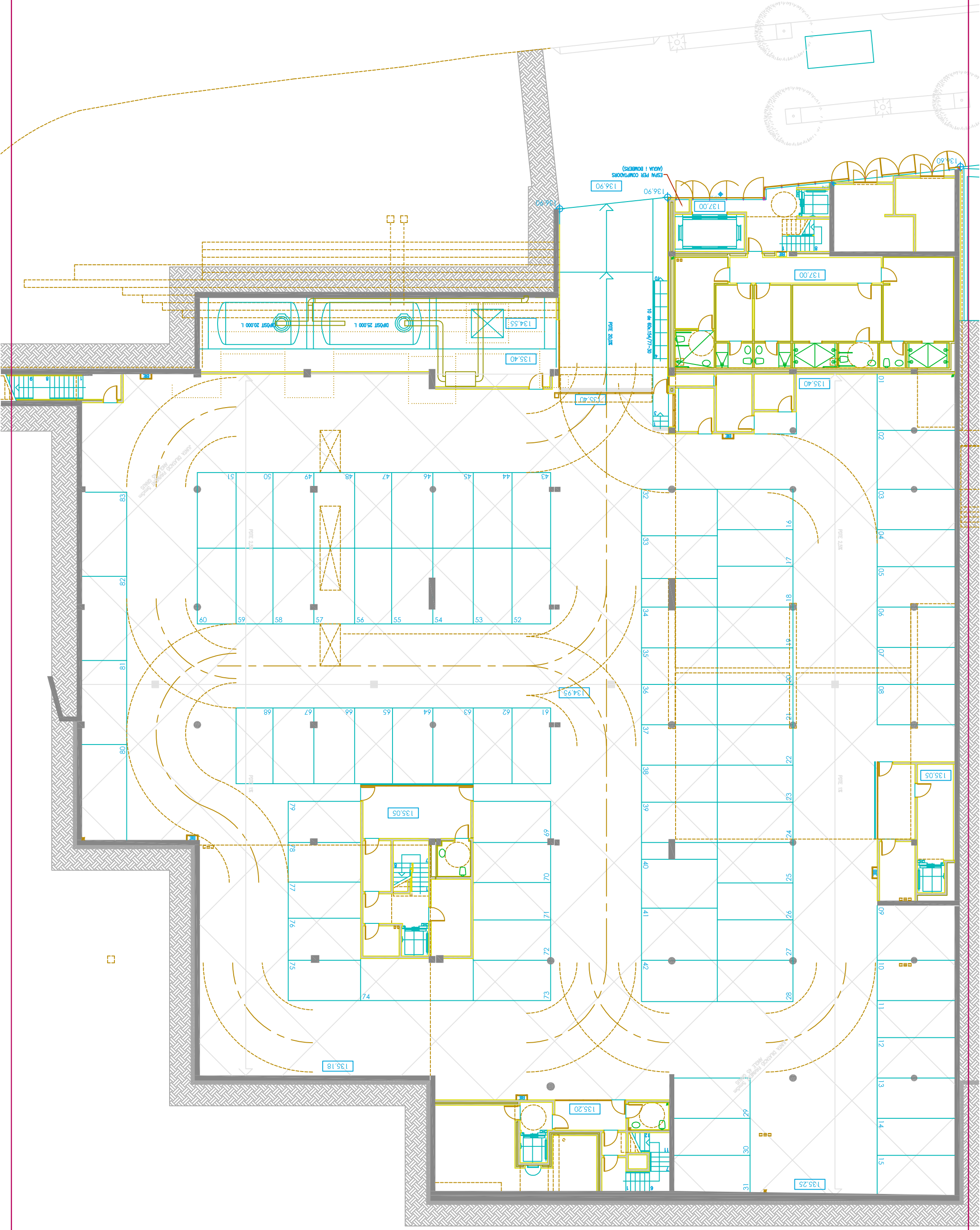


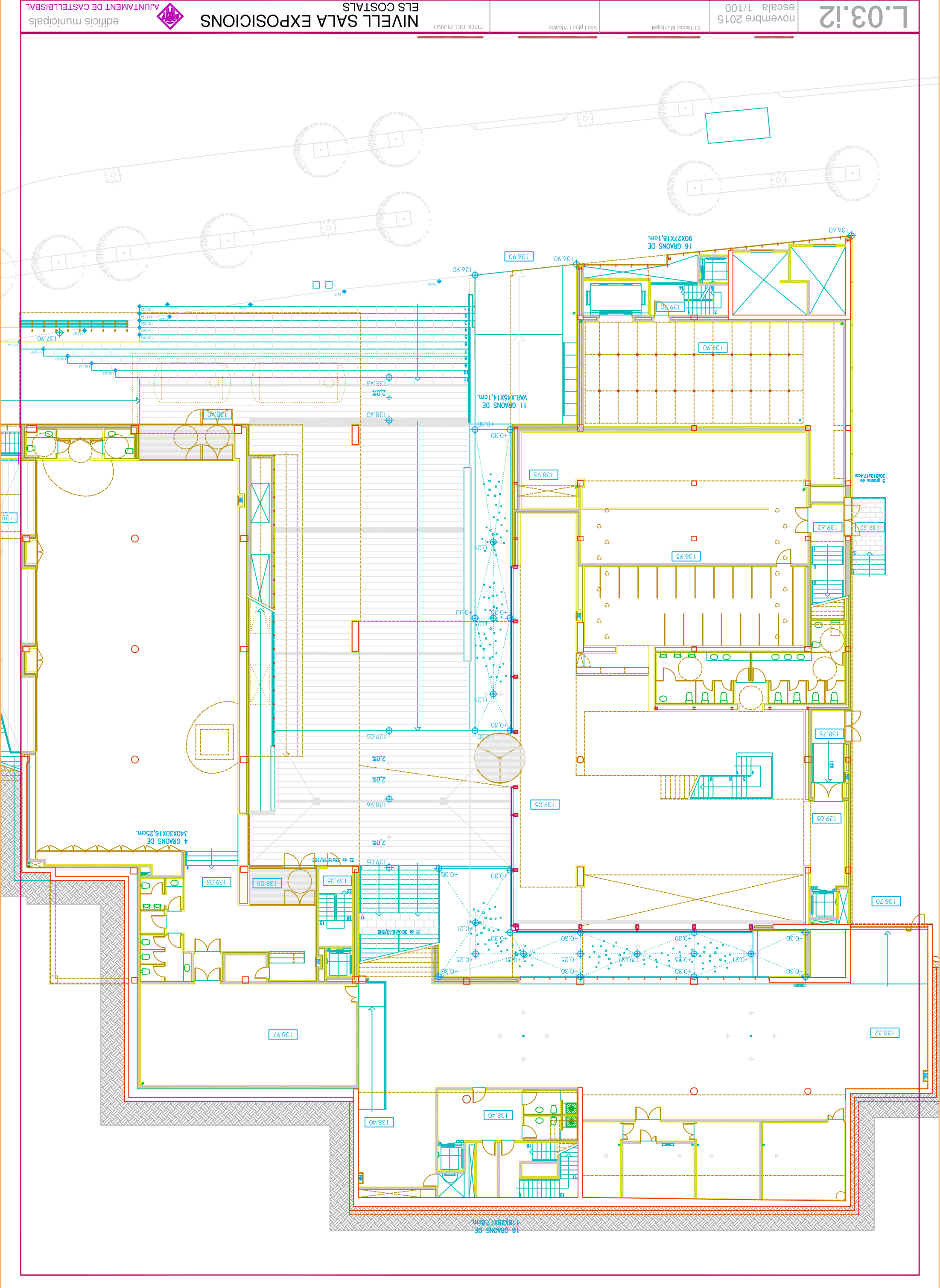
AUDITORI  
324.23

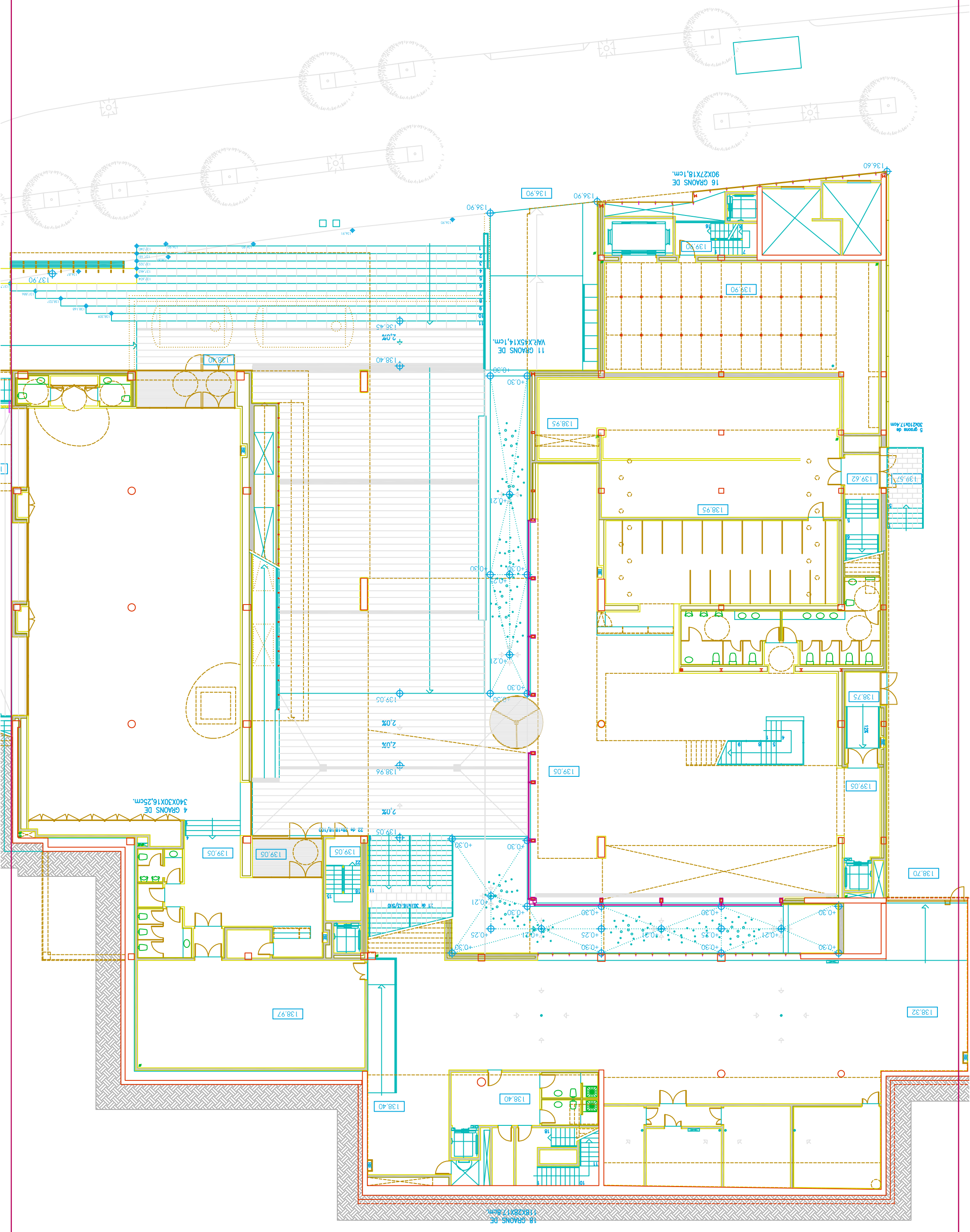
CABINES CONTROL  
53.47

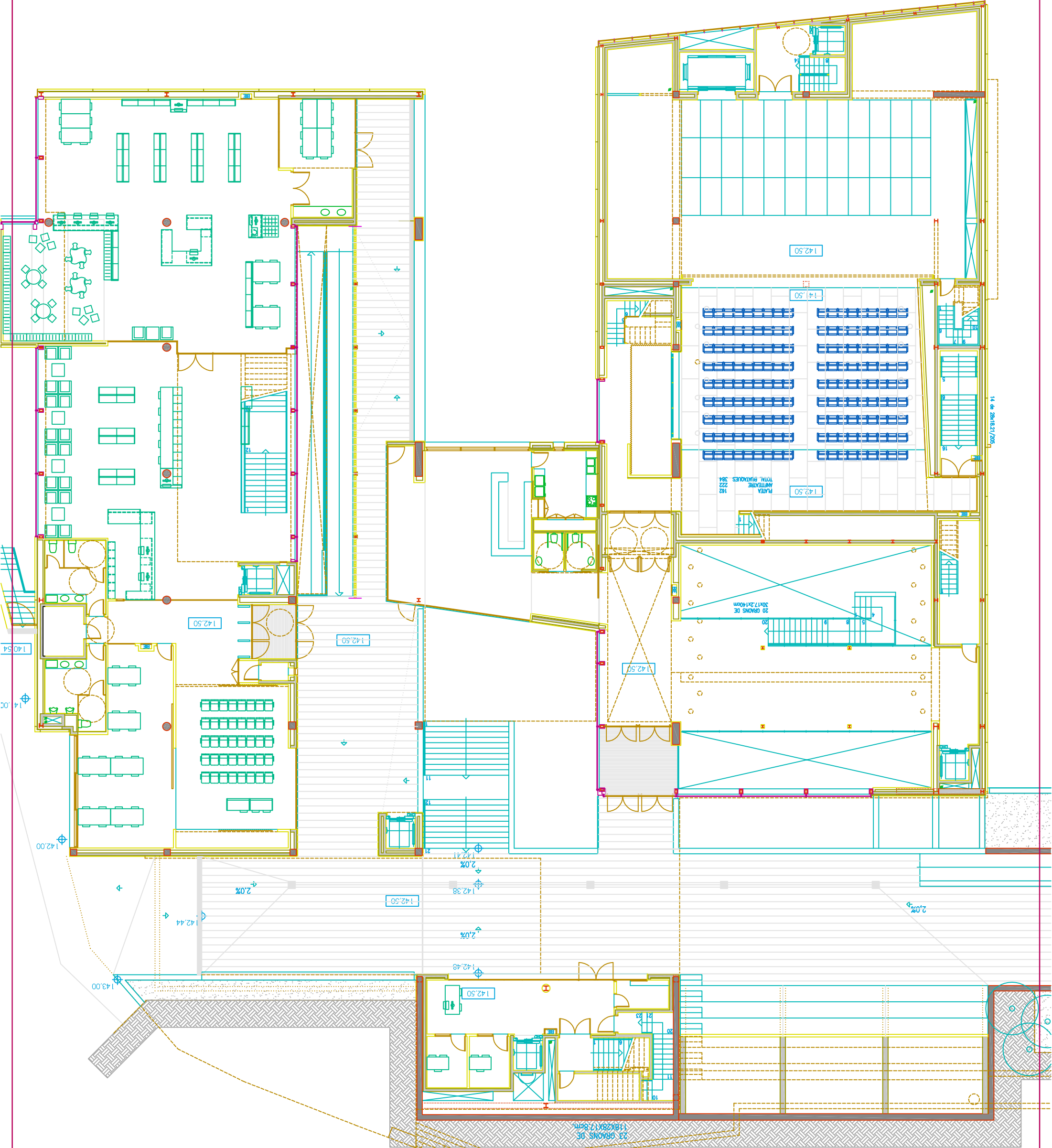


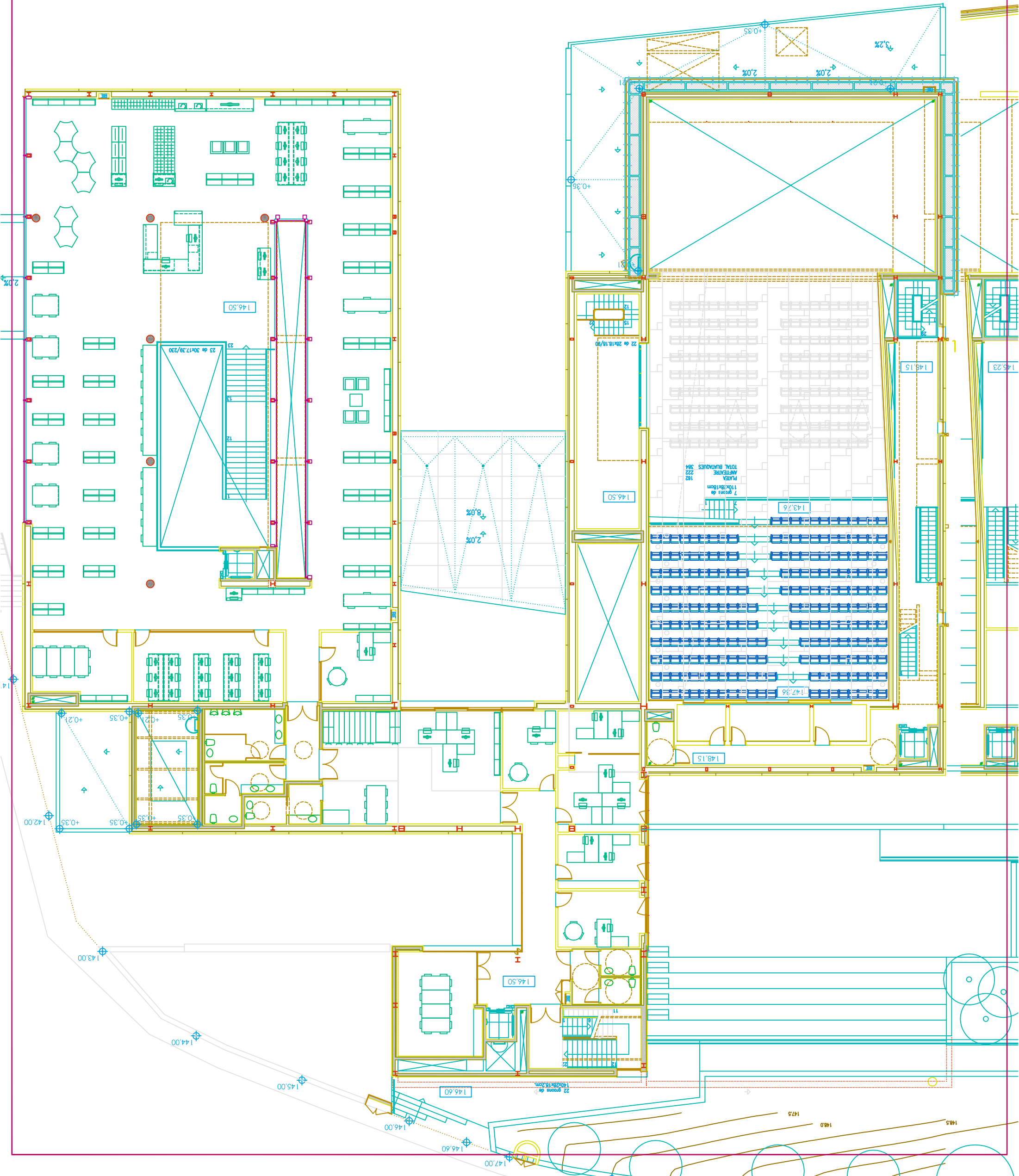
ADMINISTRACIÓ  
154.94

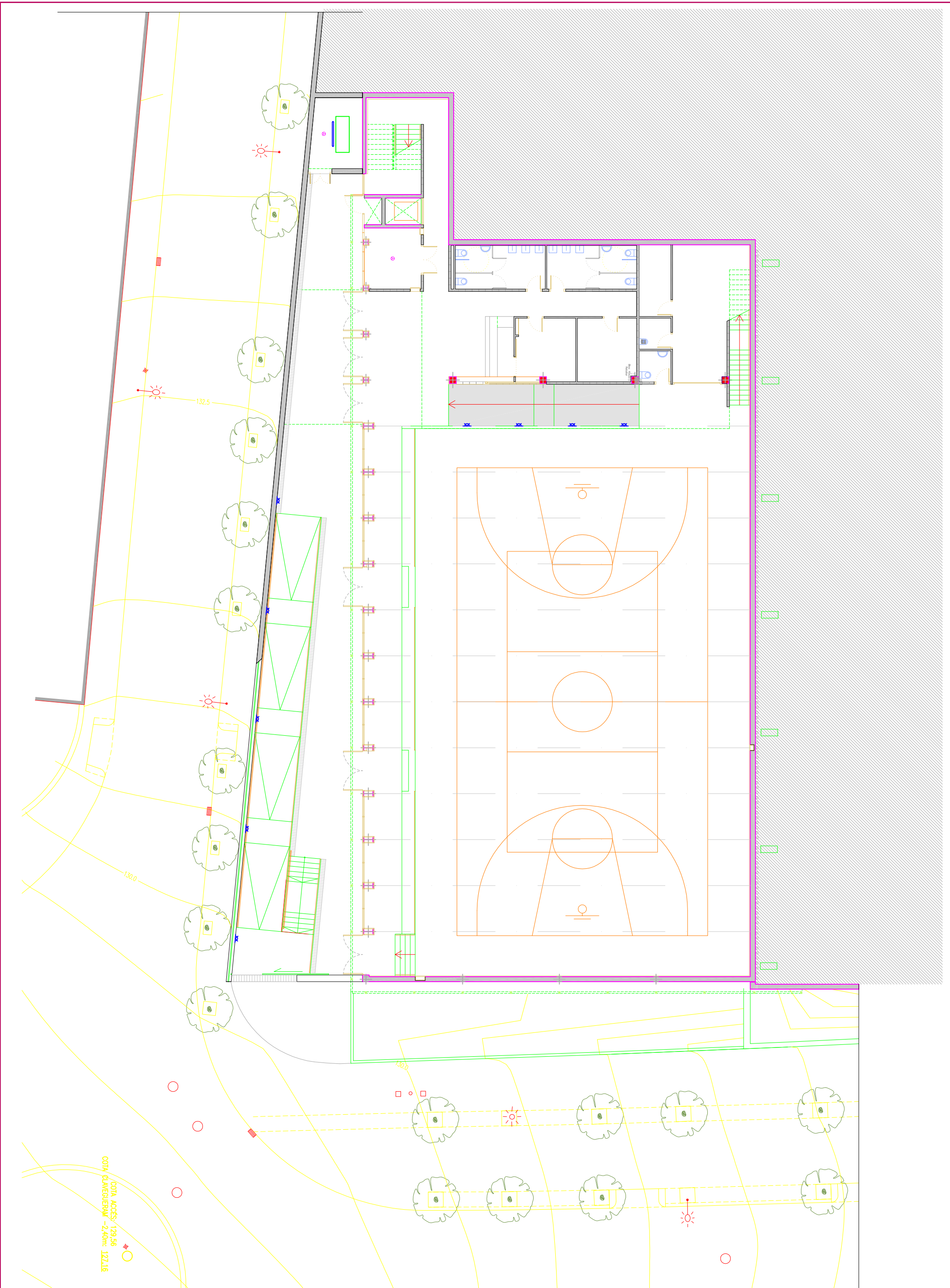




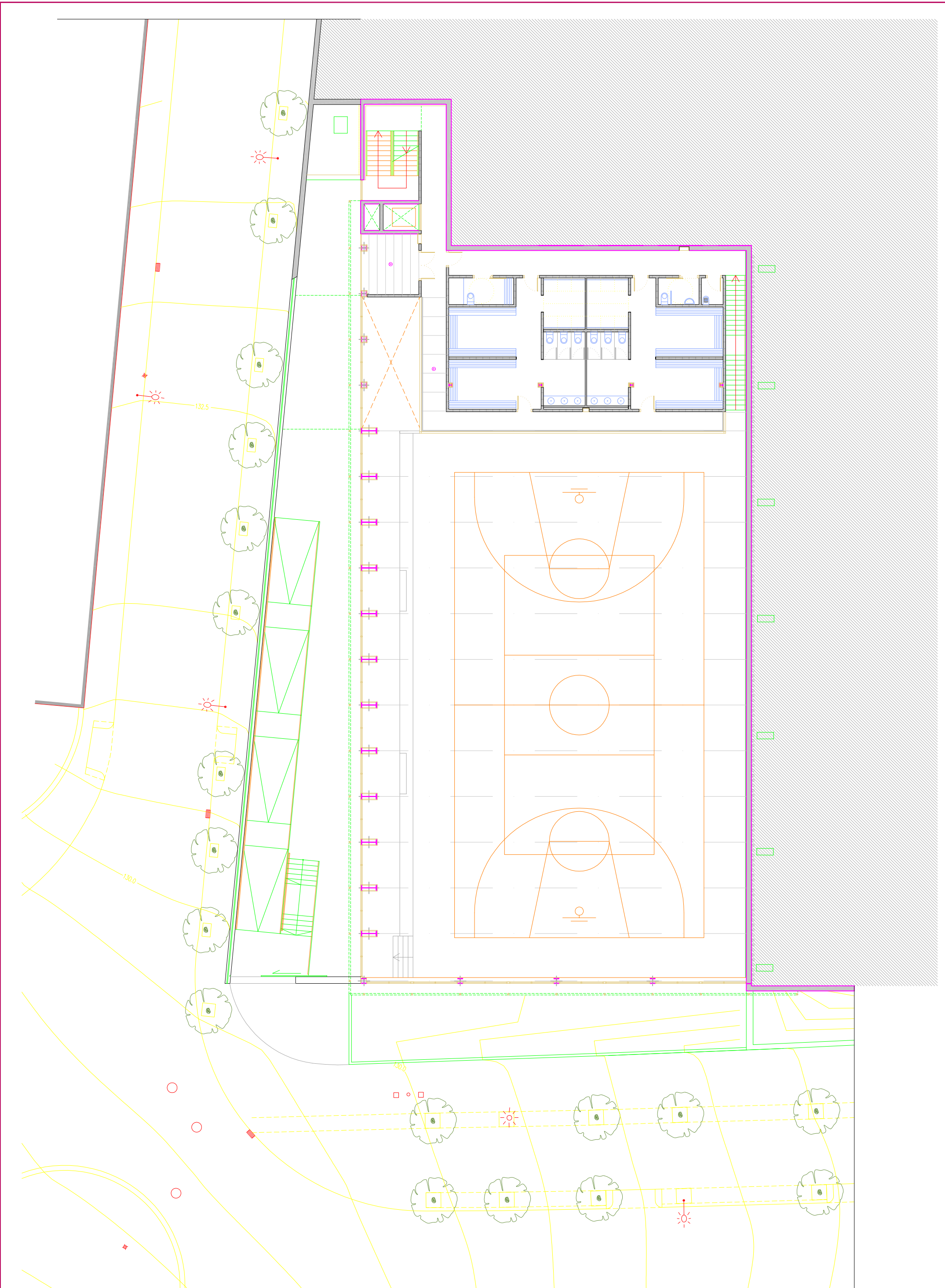


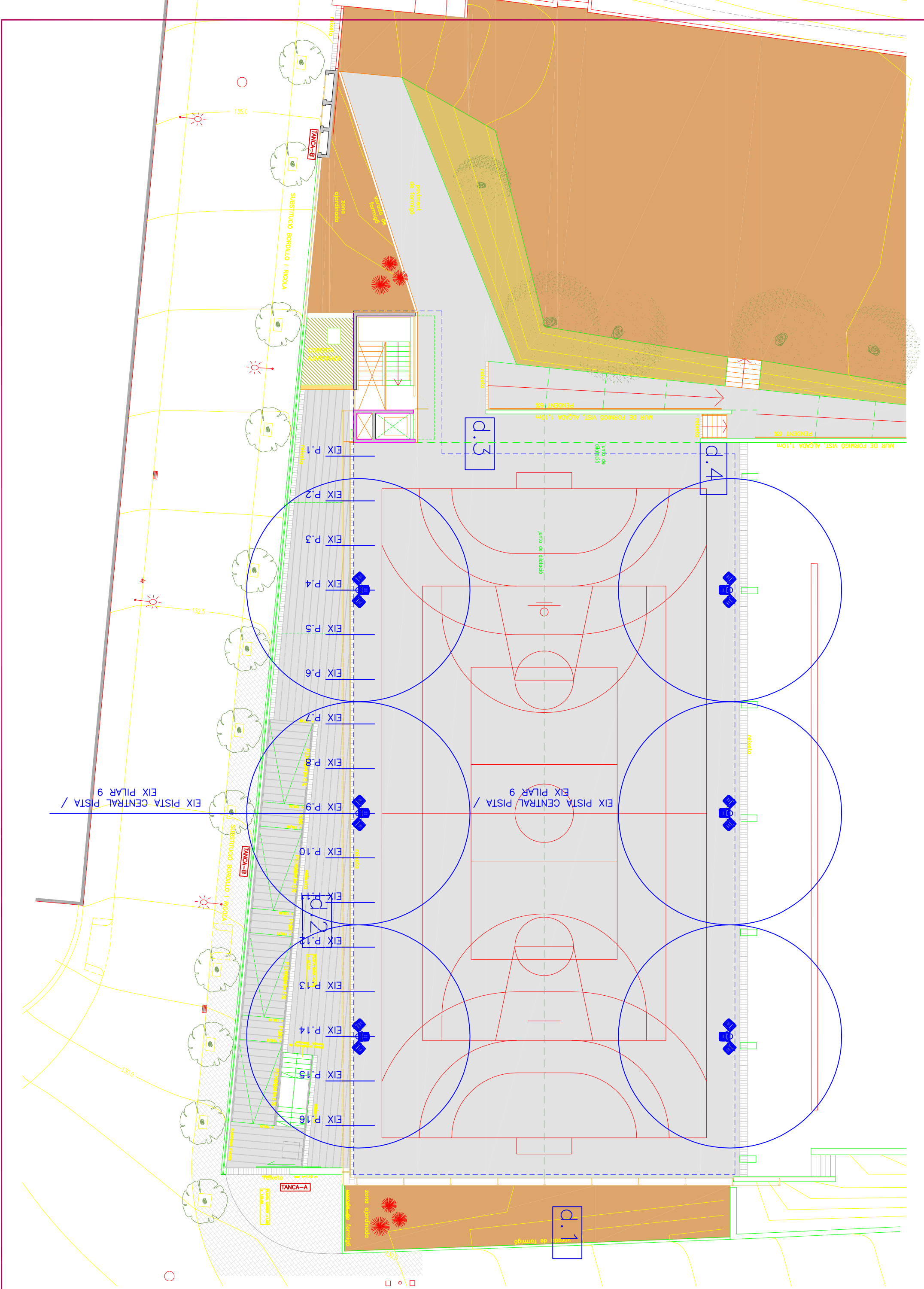


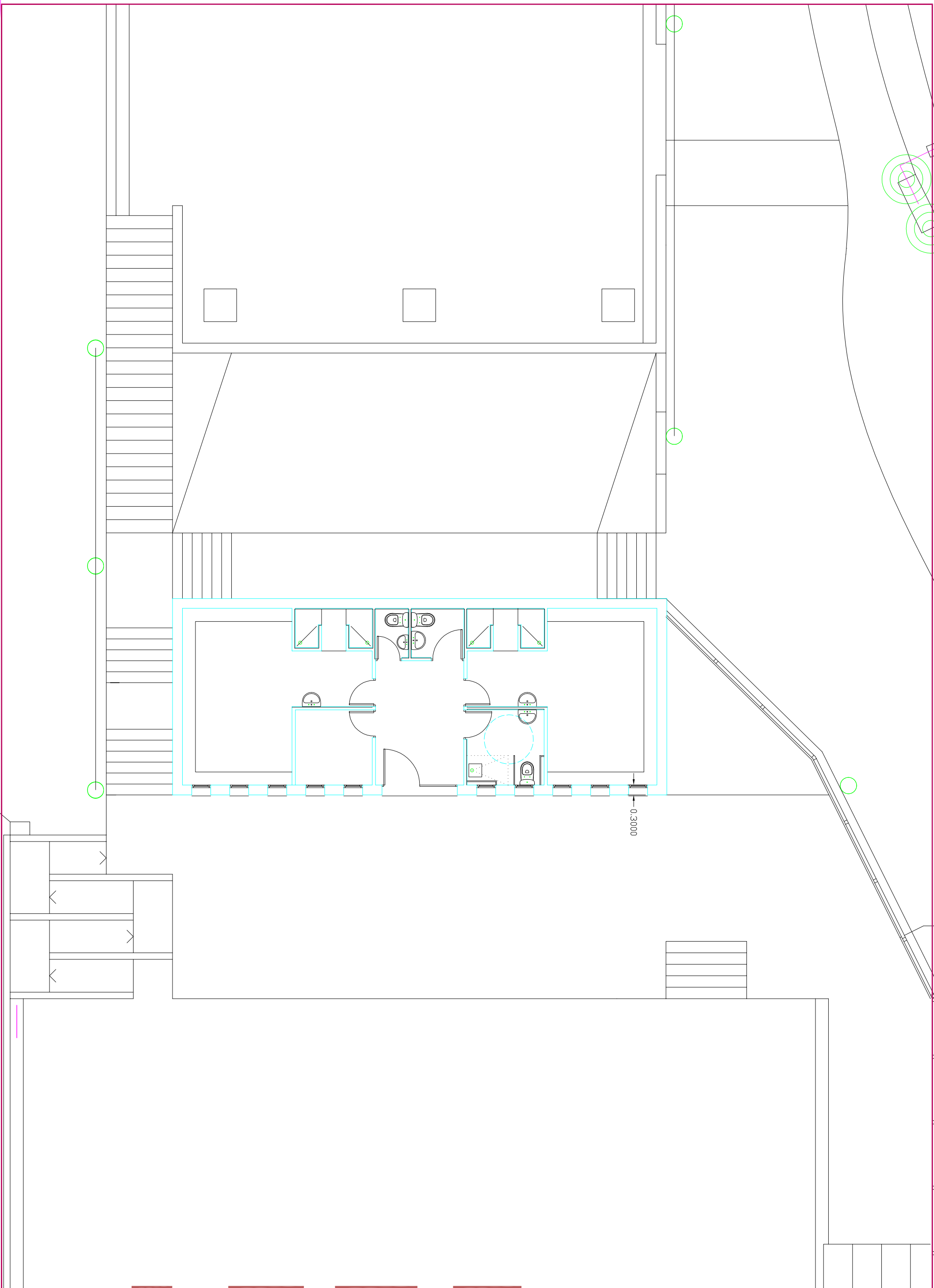












L.03.k

novembre 2015  
escala 1/100

El Tècnic Municipal

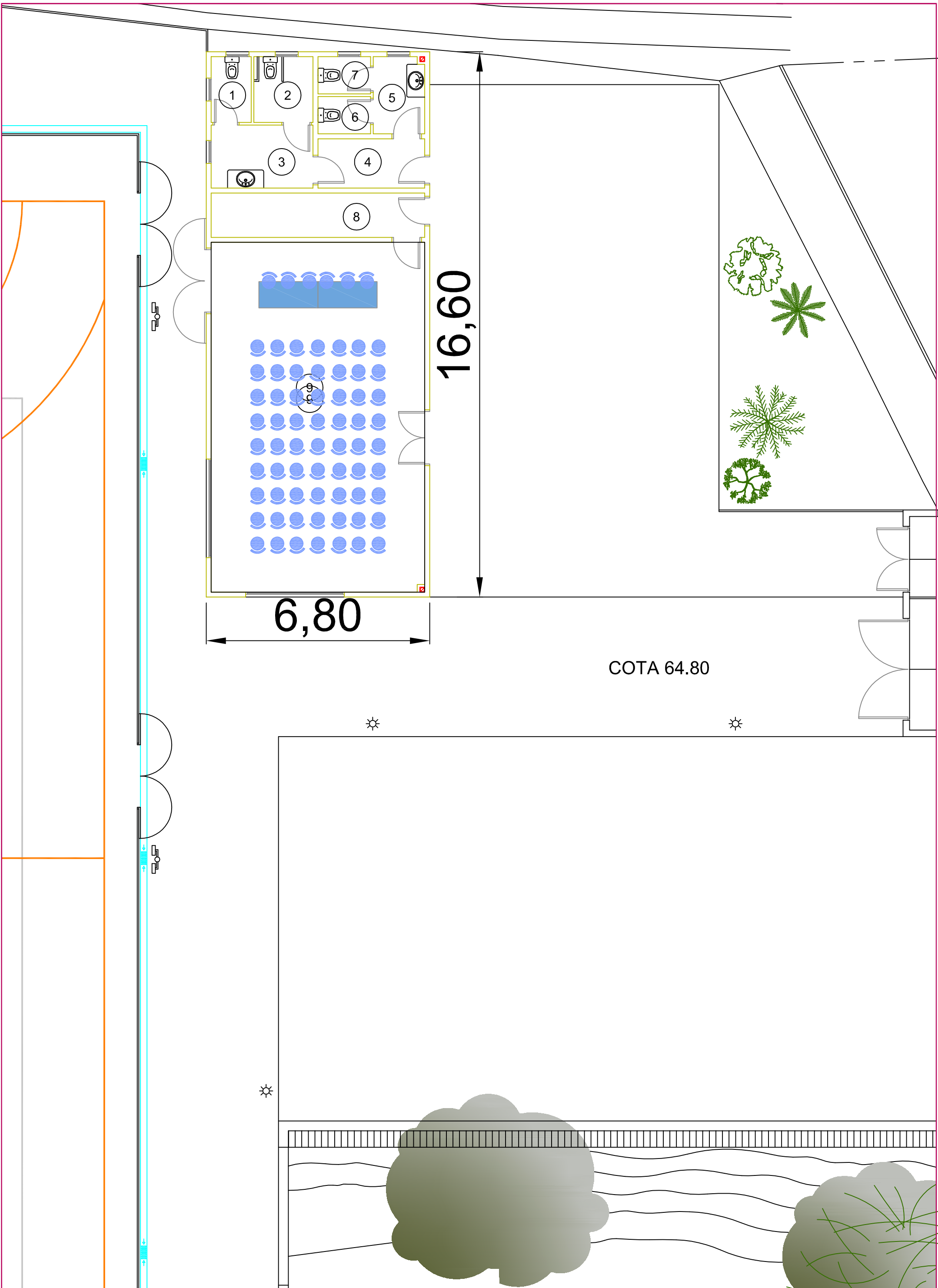
Vist i plau L'Alcalde

TITOL DEL PLANO

PLANTA VESTUARIS  
PARC ROURES CAN COSTA



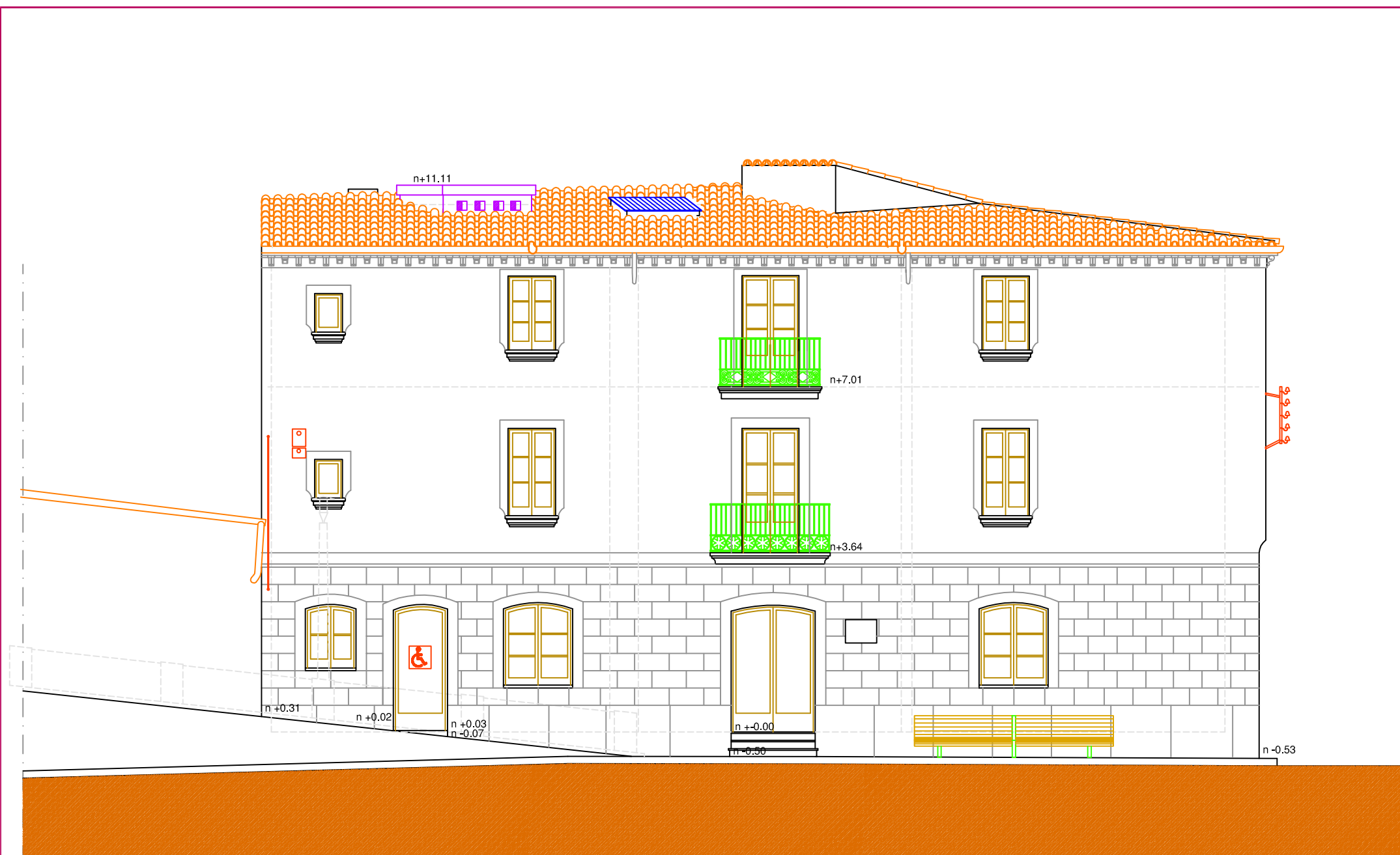
edificis municipals  
AJUNTAMENT DE CASTELLBISBAL



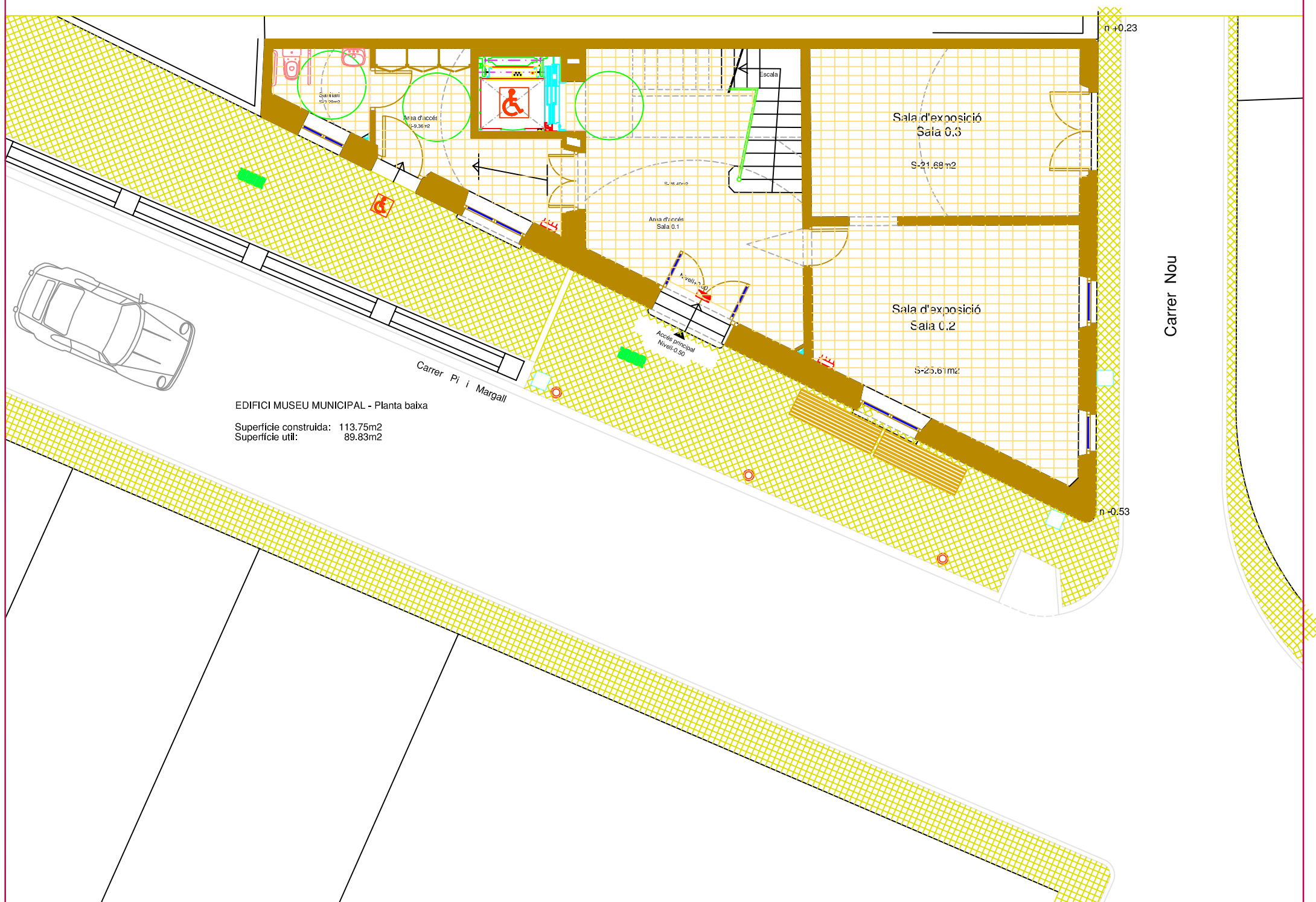
6,80

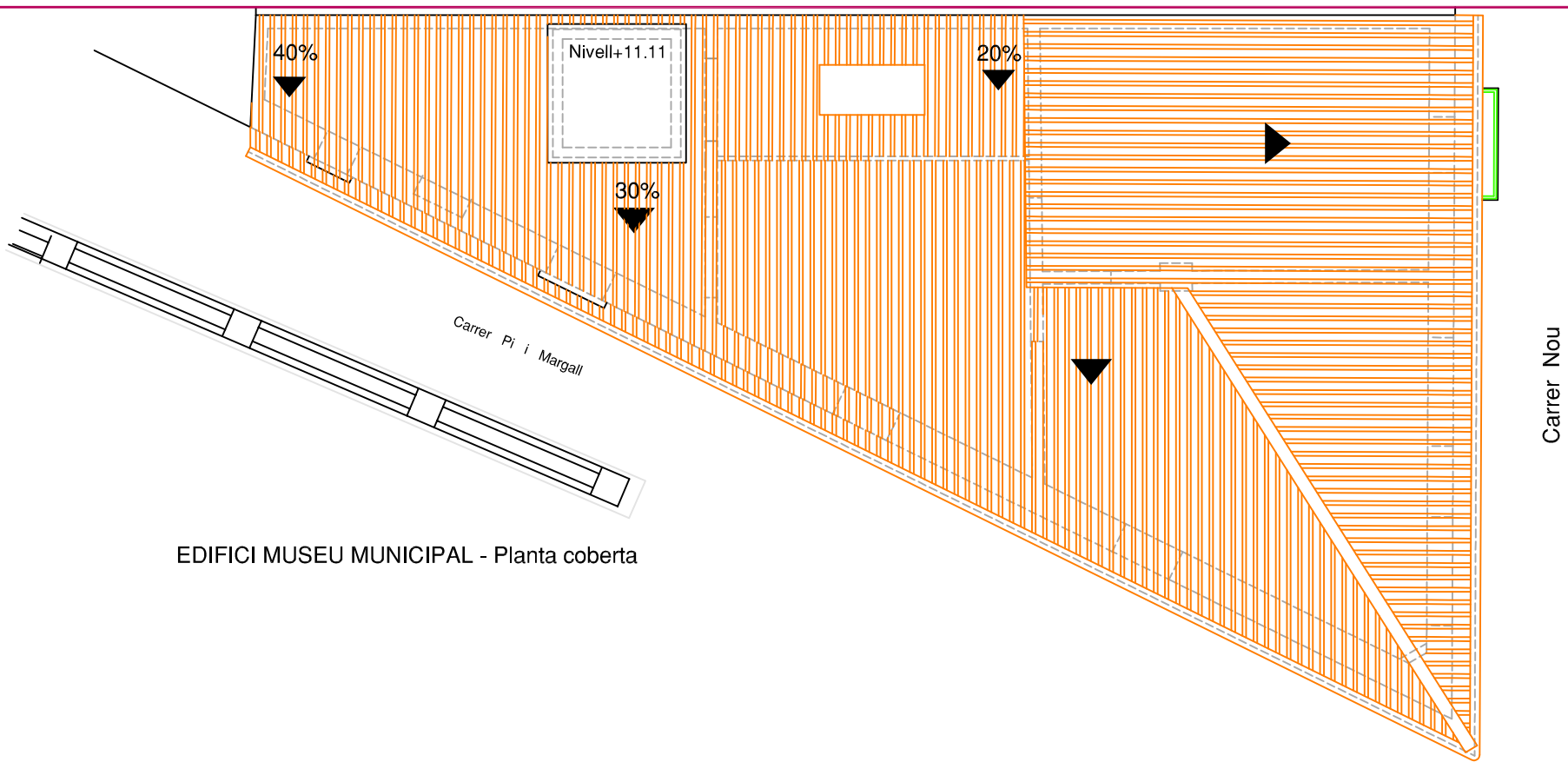
16,60

COTA 64.80



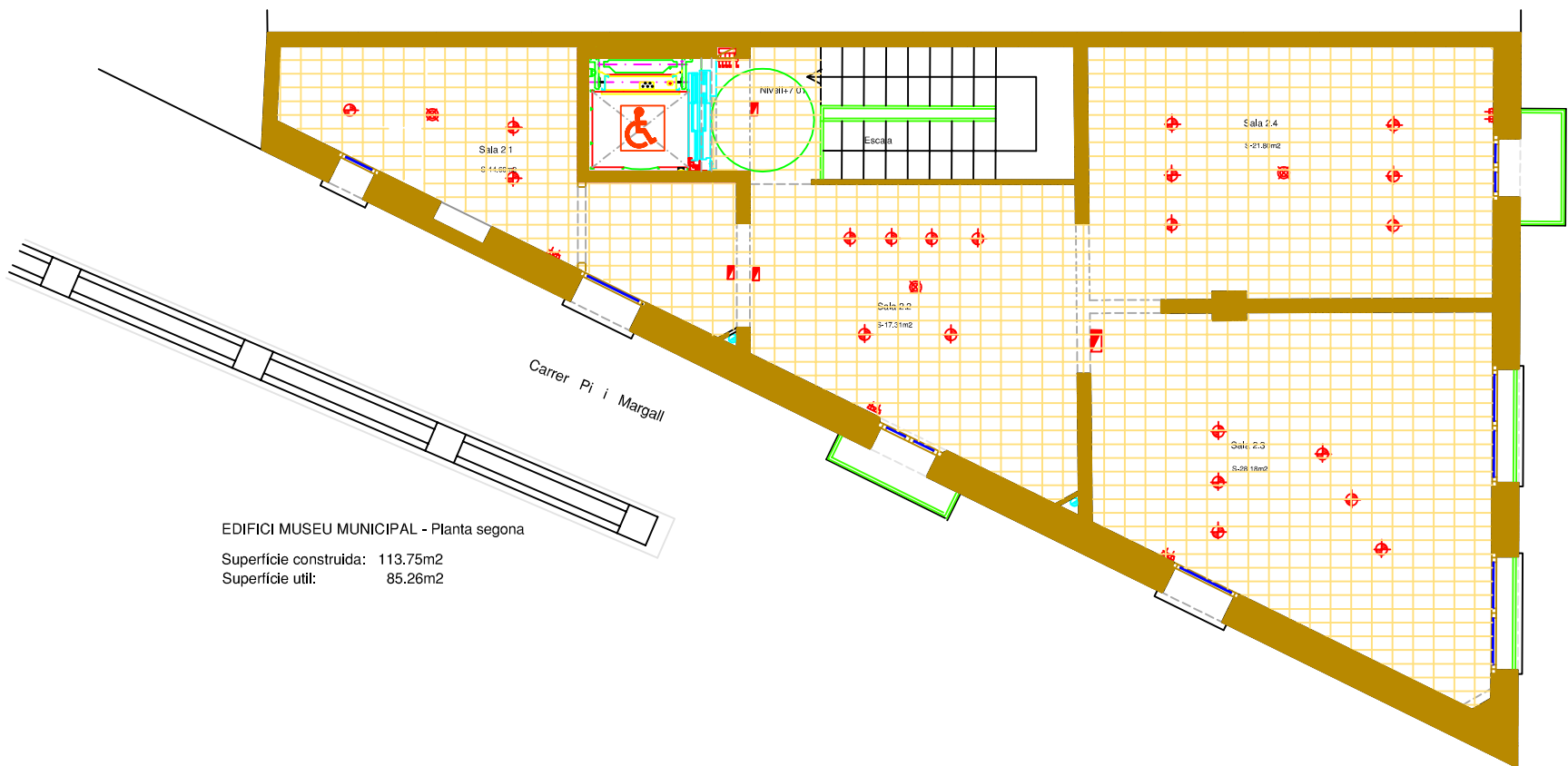
ALÇAT FACAMA CARRER PI I MARAGALL - Ponent





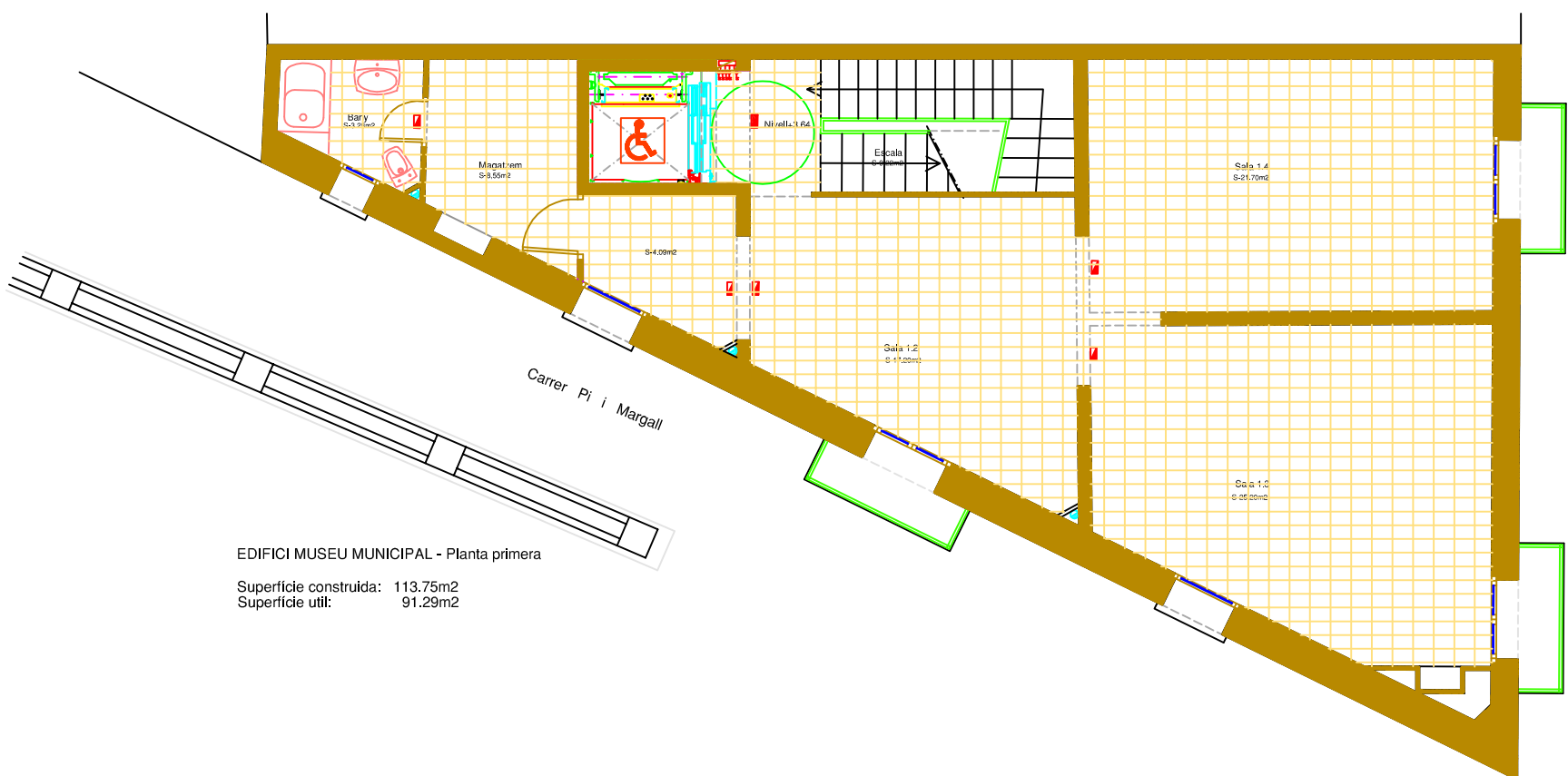
EDIFICI MUSEU MUNICIPAL - Planta coberta

Carrer Nou



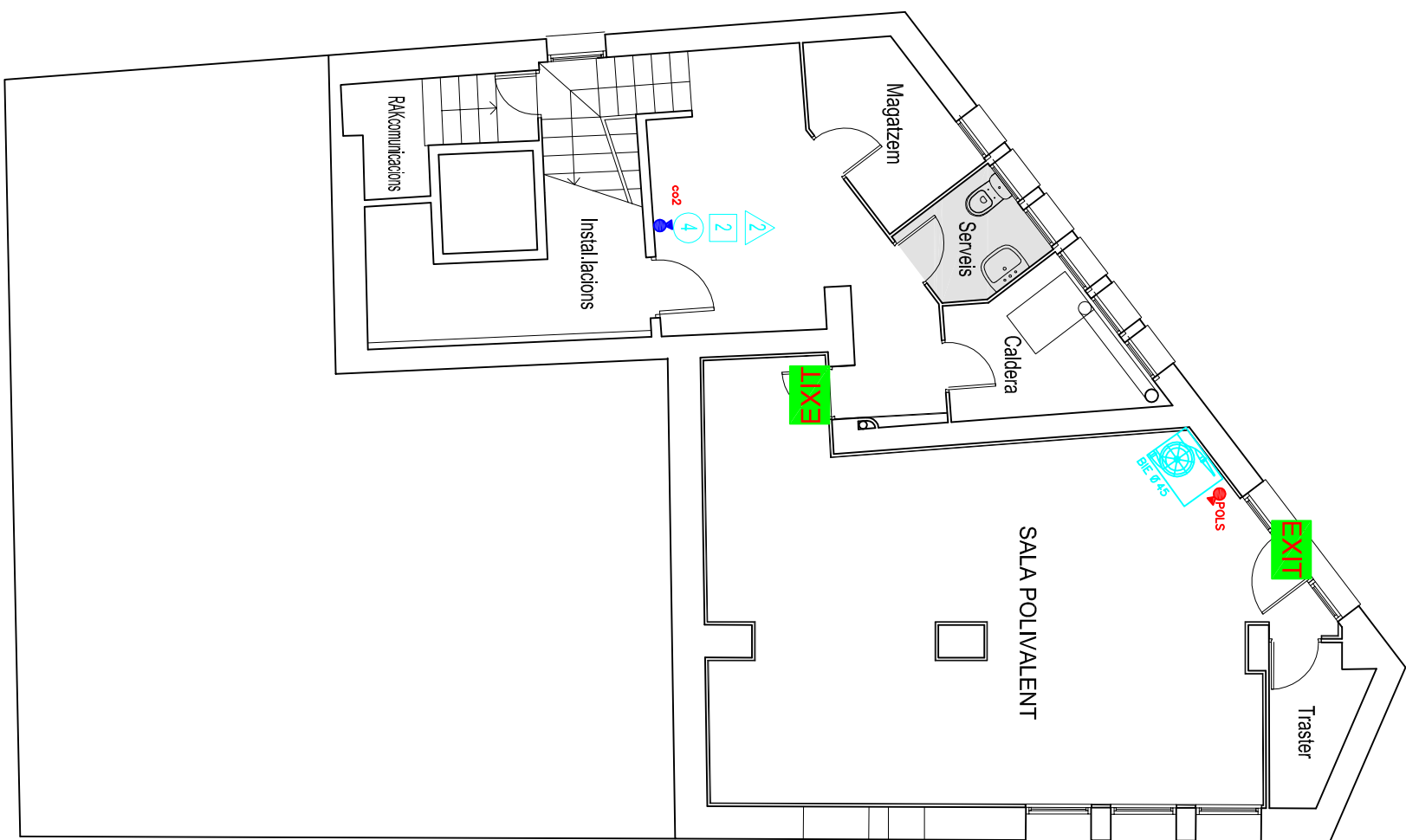
EDIFICI MUSEU MUNICIPAL - Planta segona  
 Superfície construïda: 113.75m<sup>2</sup>  
 Superfície útil: 85.26m<sup>2</sup>

Carrer Nou

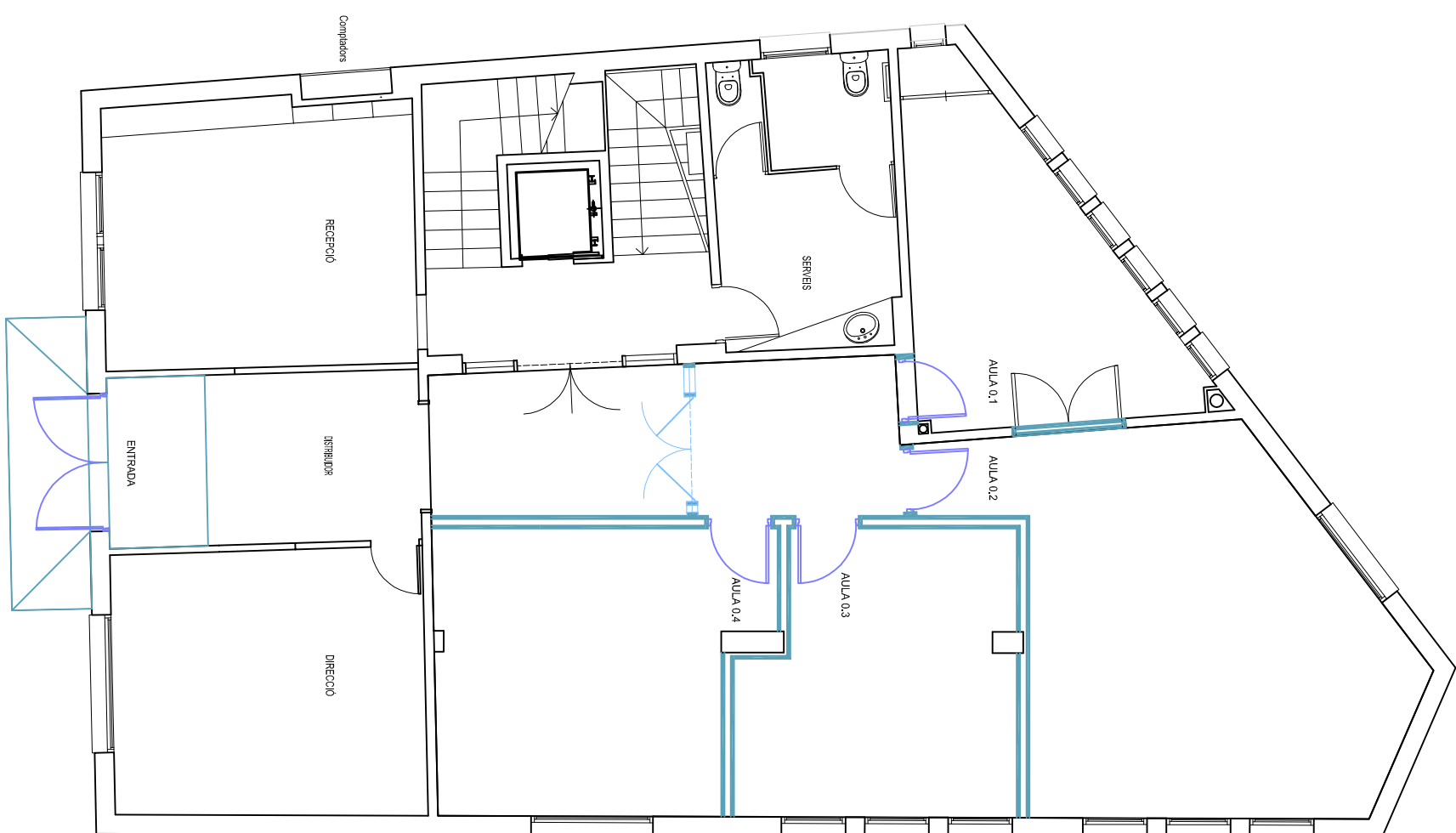


EDIFICI MUSEU MUNICIPAL - Planta primera  
 Superfície construïda: 113.75m<sup>2</sup>  
 Superfície útil: 91.29m<sup>2</sup>

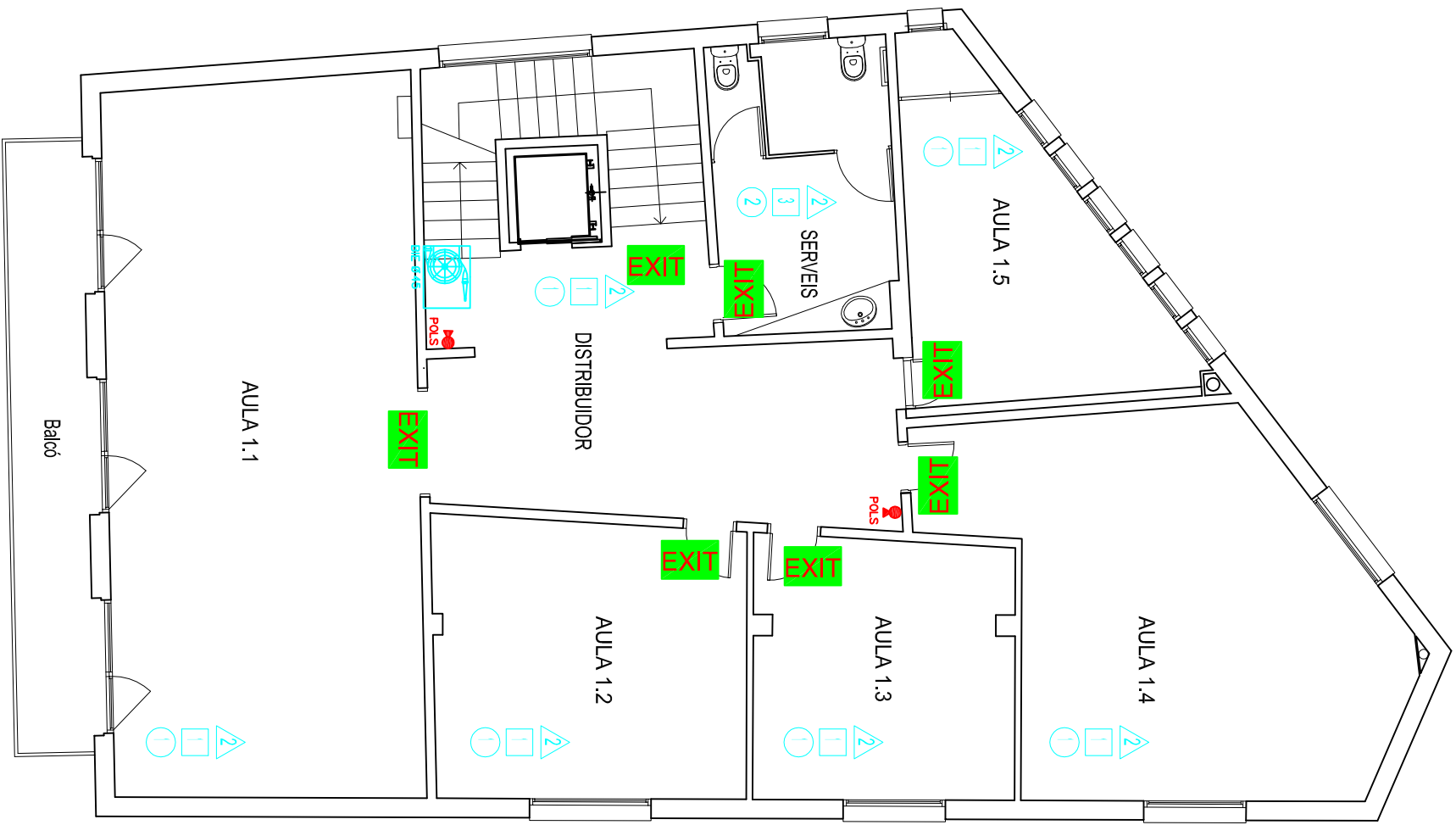
Carrer Nou



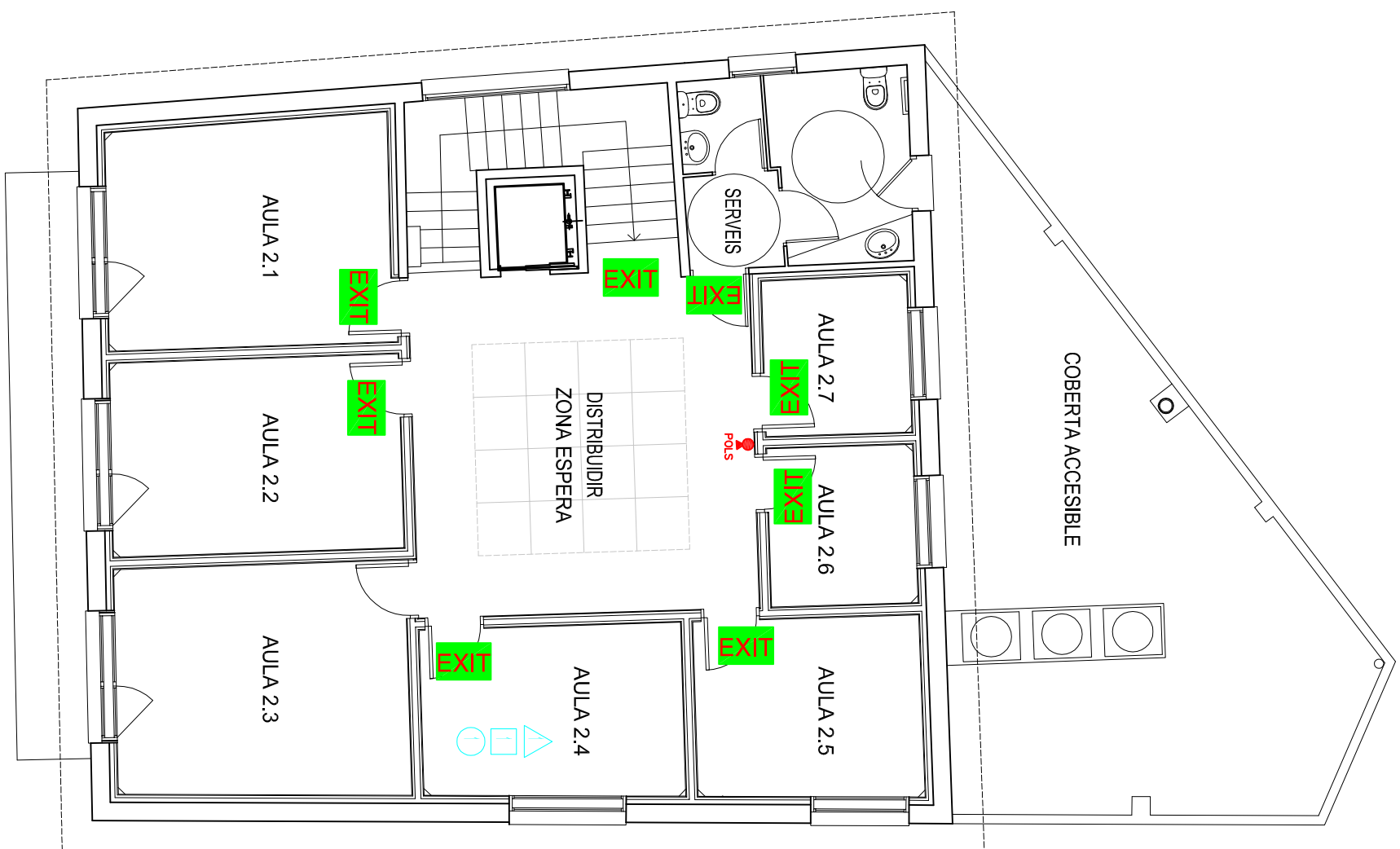
PLANTA SEMI-SOTERRANI  
Superfície construïda: 120,00 m<sup>2</sup>



PLANTA BAIXA  
Superfície construïda: 221,90 m<sup>2</sup>

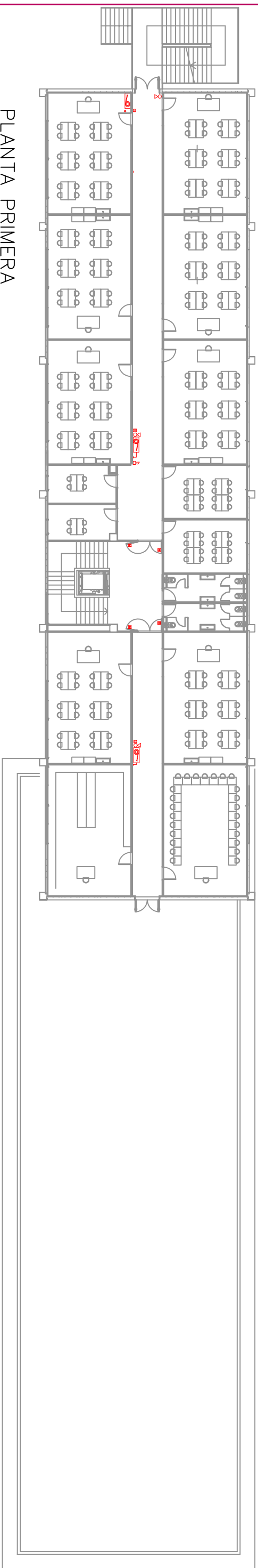


**PRIMERA PLANTA**  
 Superfície construïda: 221,90 m<sup>2</sup>  
 Superfície balcó: 9,30 m<sup>2</sup>

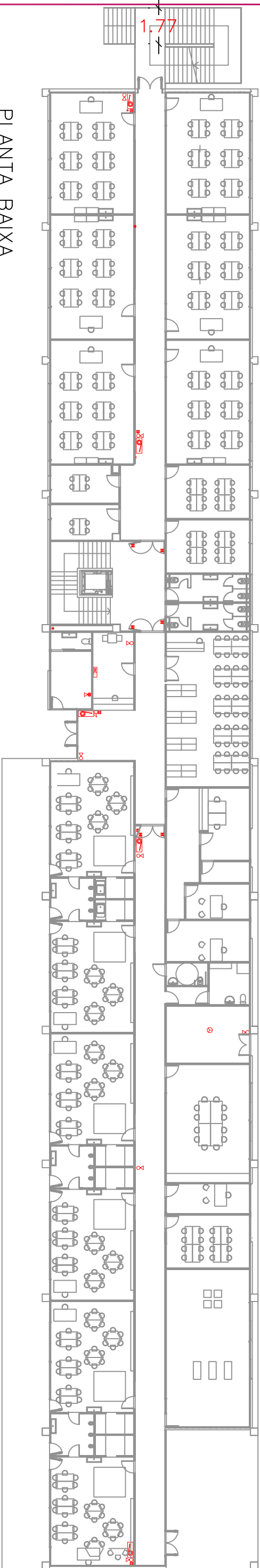


**SEGONA PLANTA**  
 Superfície construïda: 167,80 m<sup>2</sup>

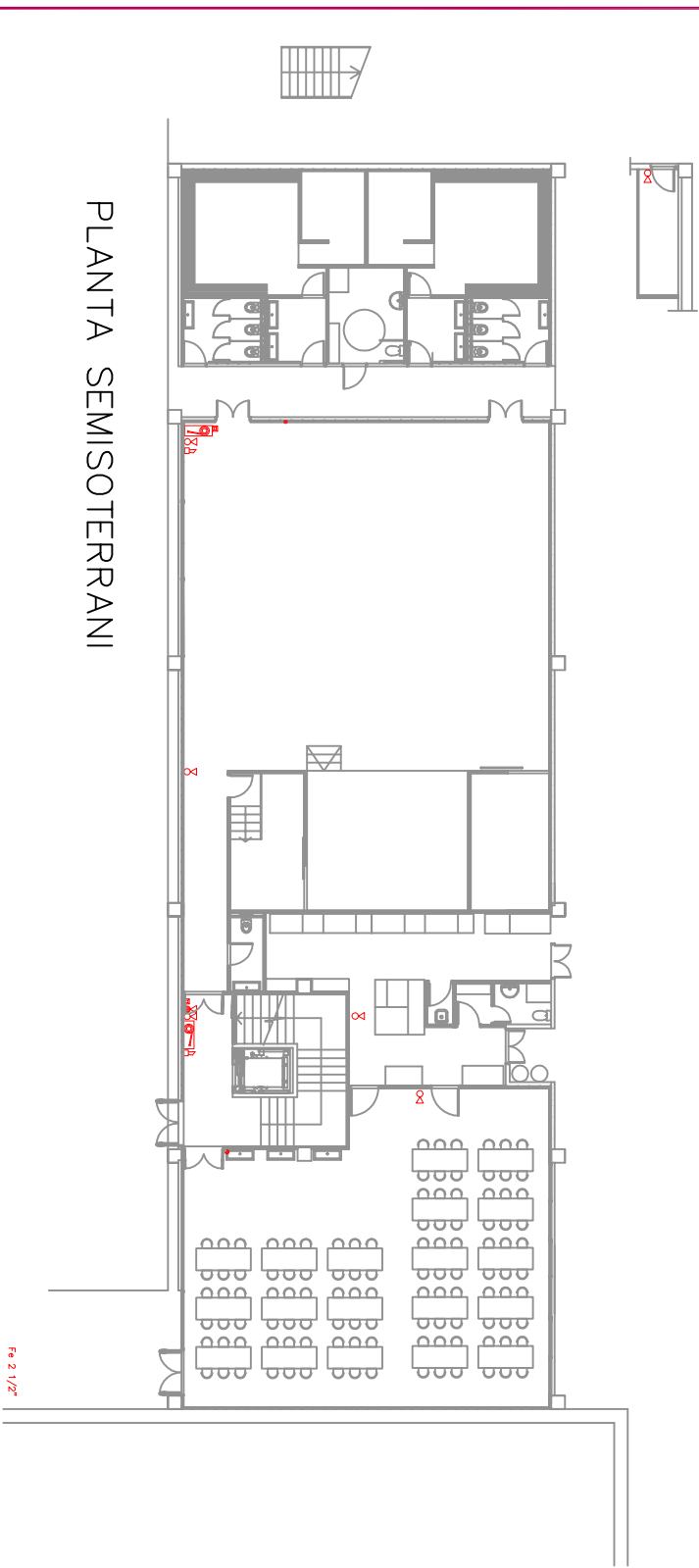




PLANTA PRIMERA



PLANTA BAIXA

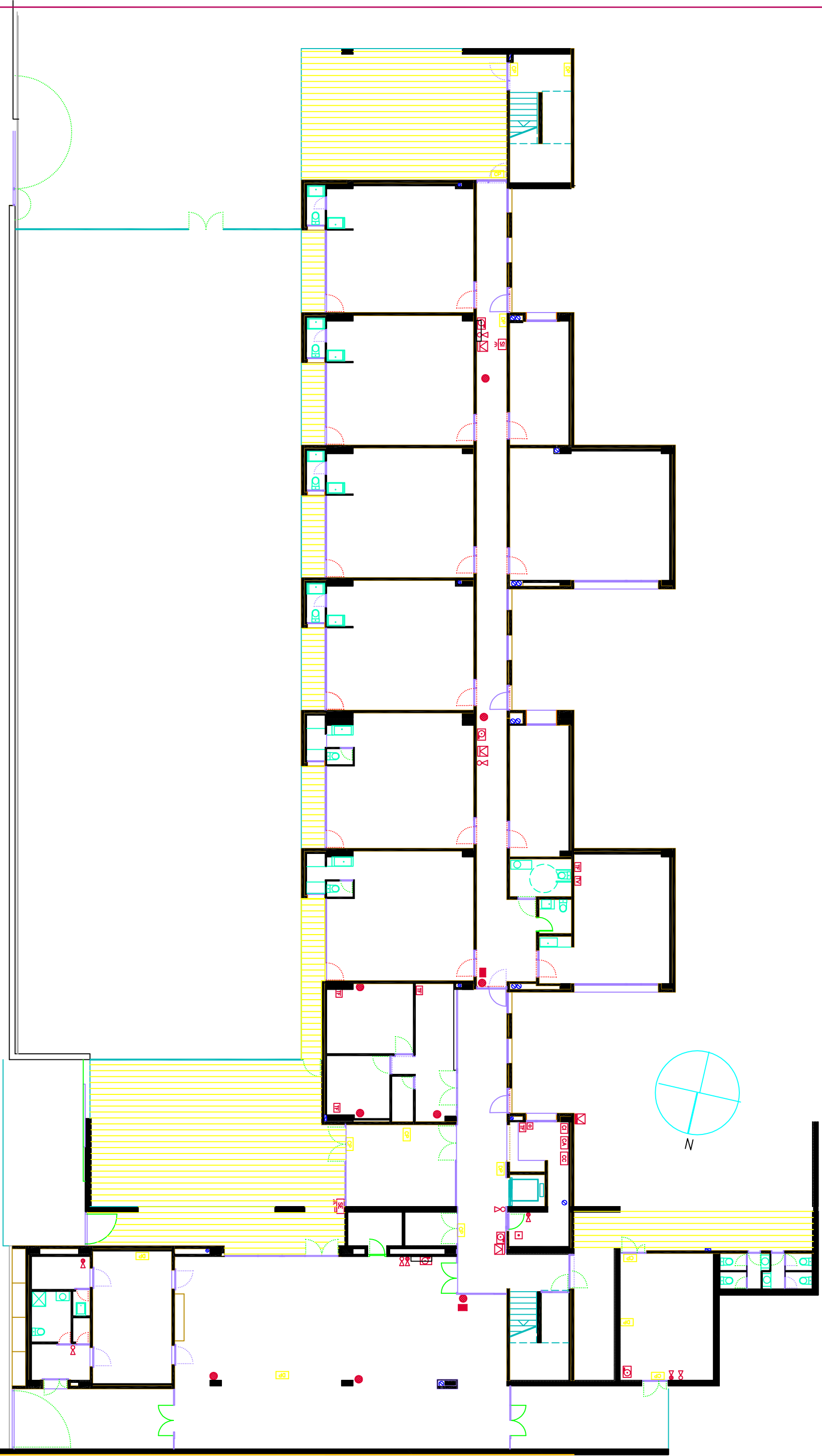


PLANTA SEMISOTERRANI

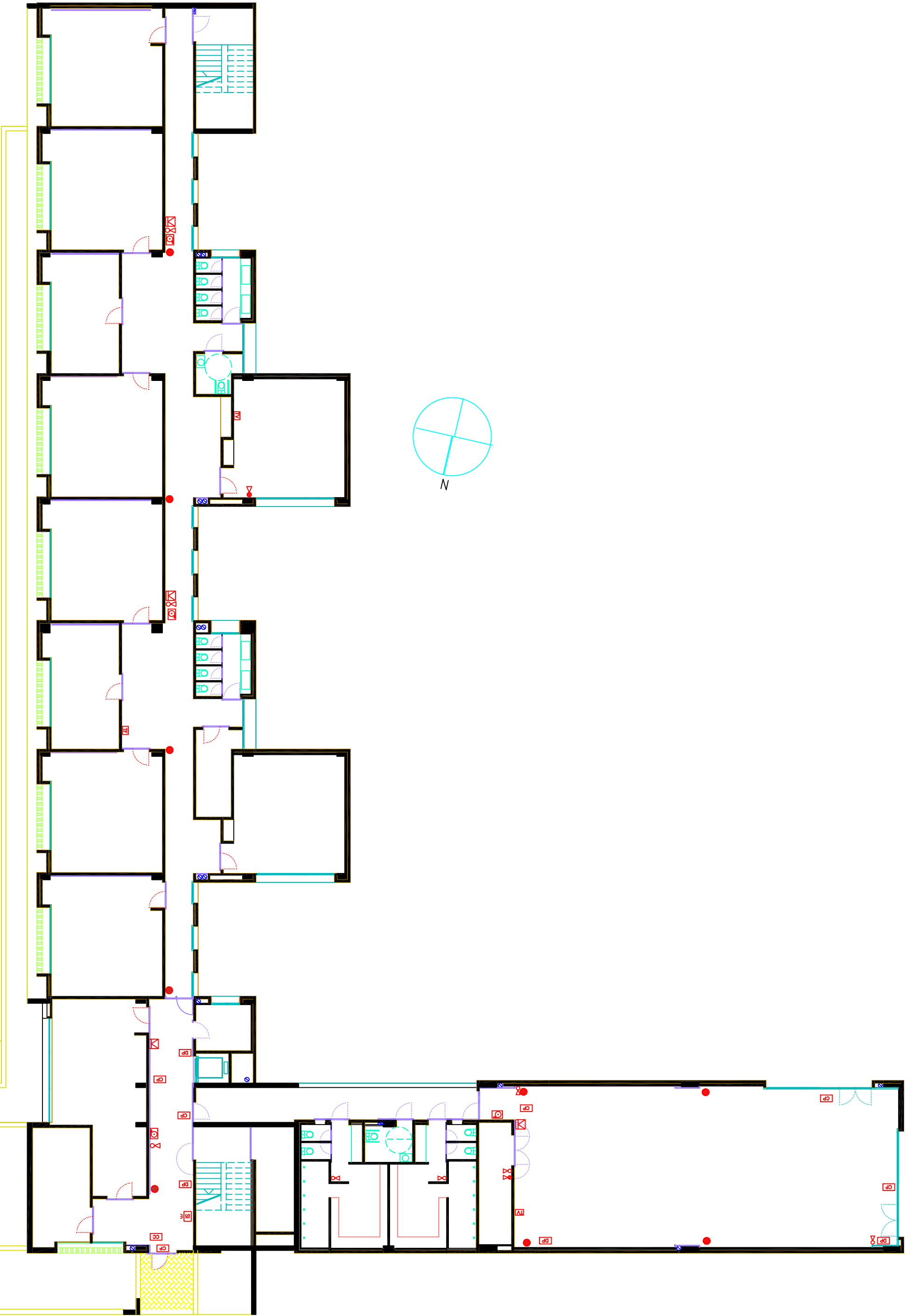
Fa 2 1/2"



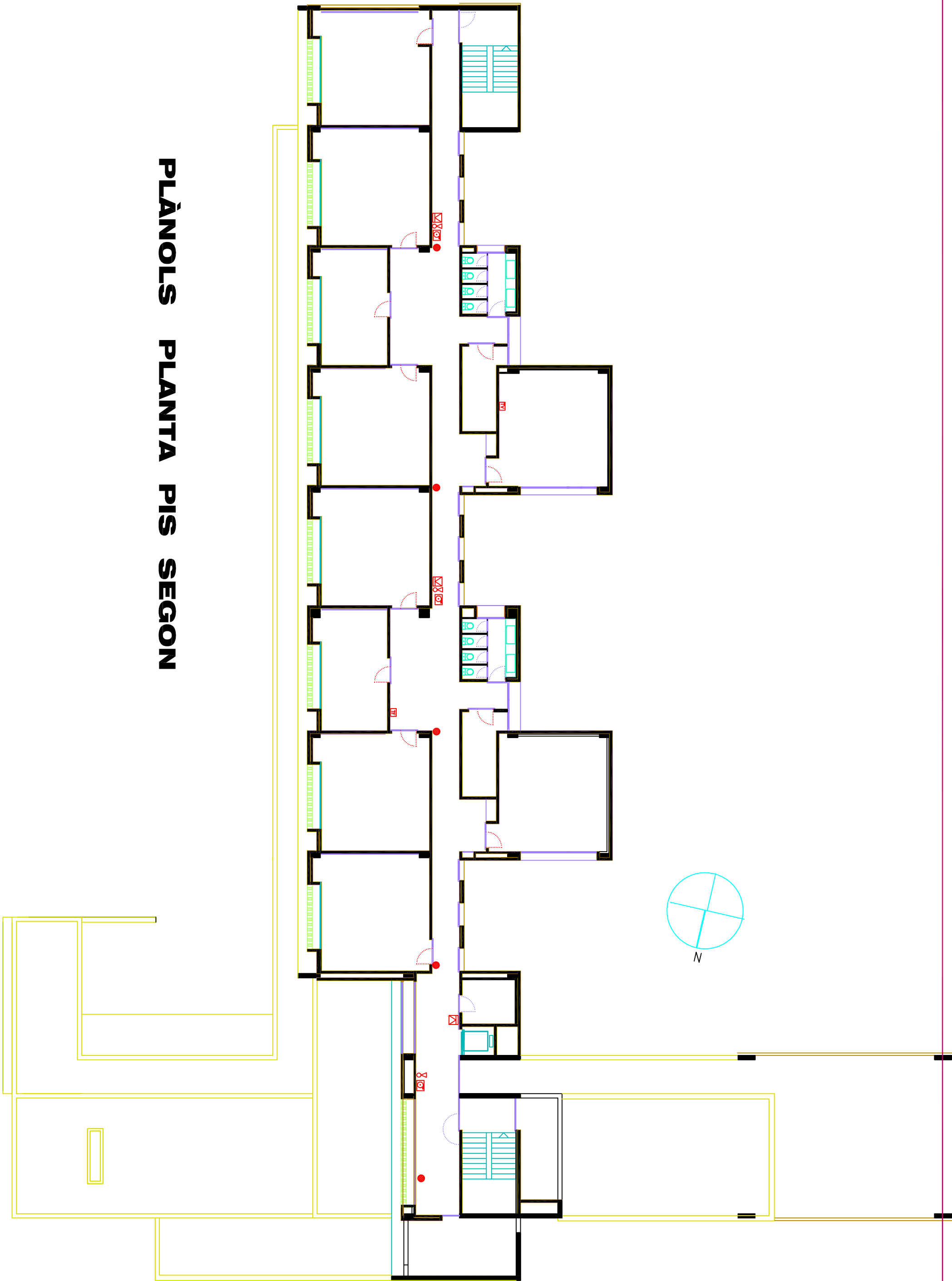
# PLÀNOLS PLANTA BAIXA



**PLÀNOLS PLANTA PIS PRIMER**



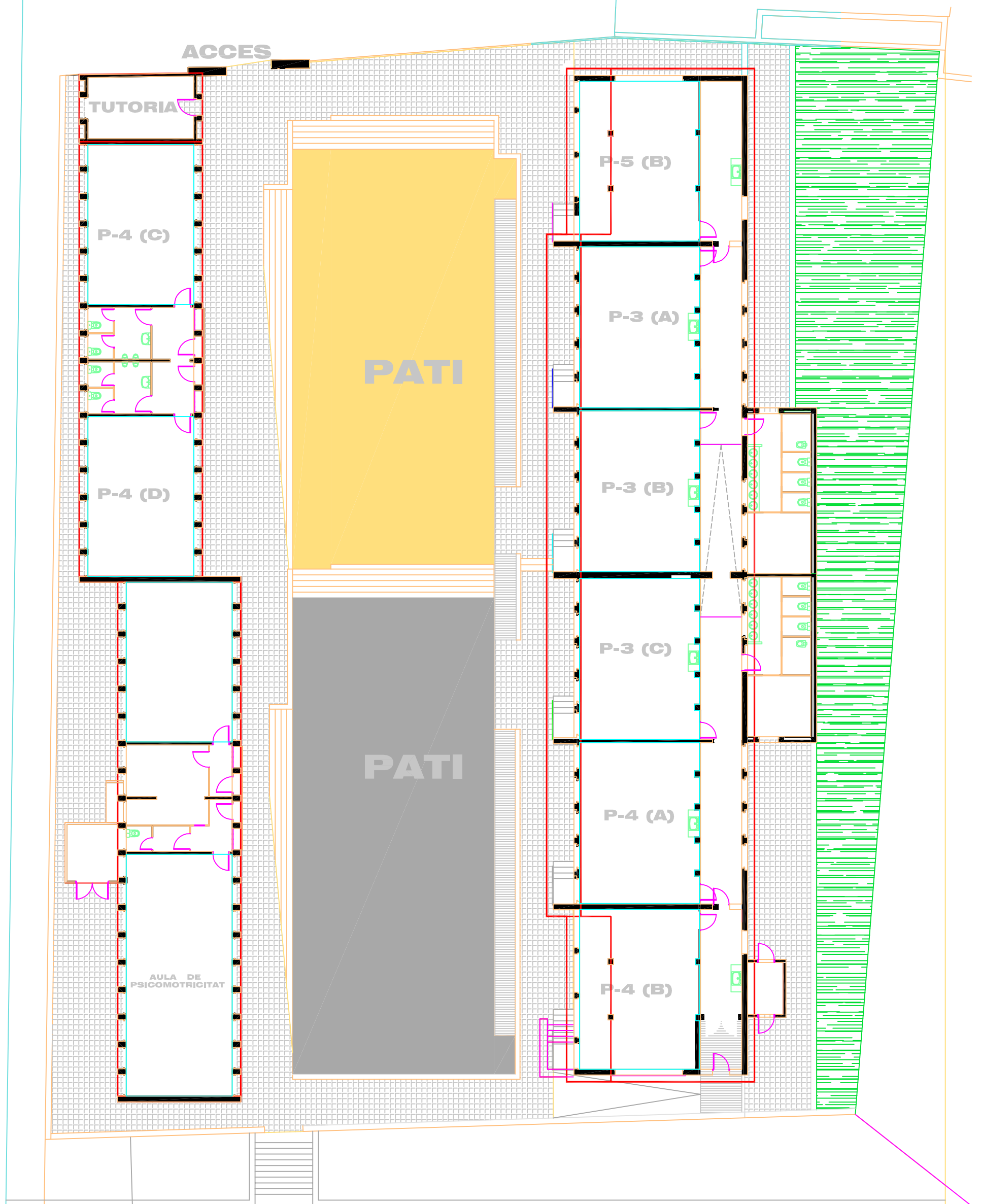
# PLÀNOLS PLANTA PIS SEGON



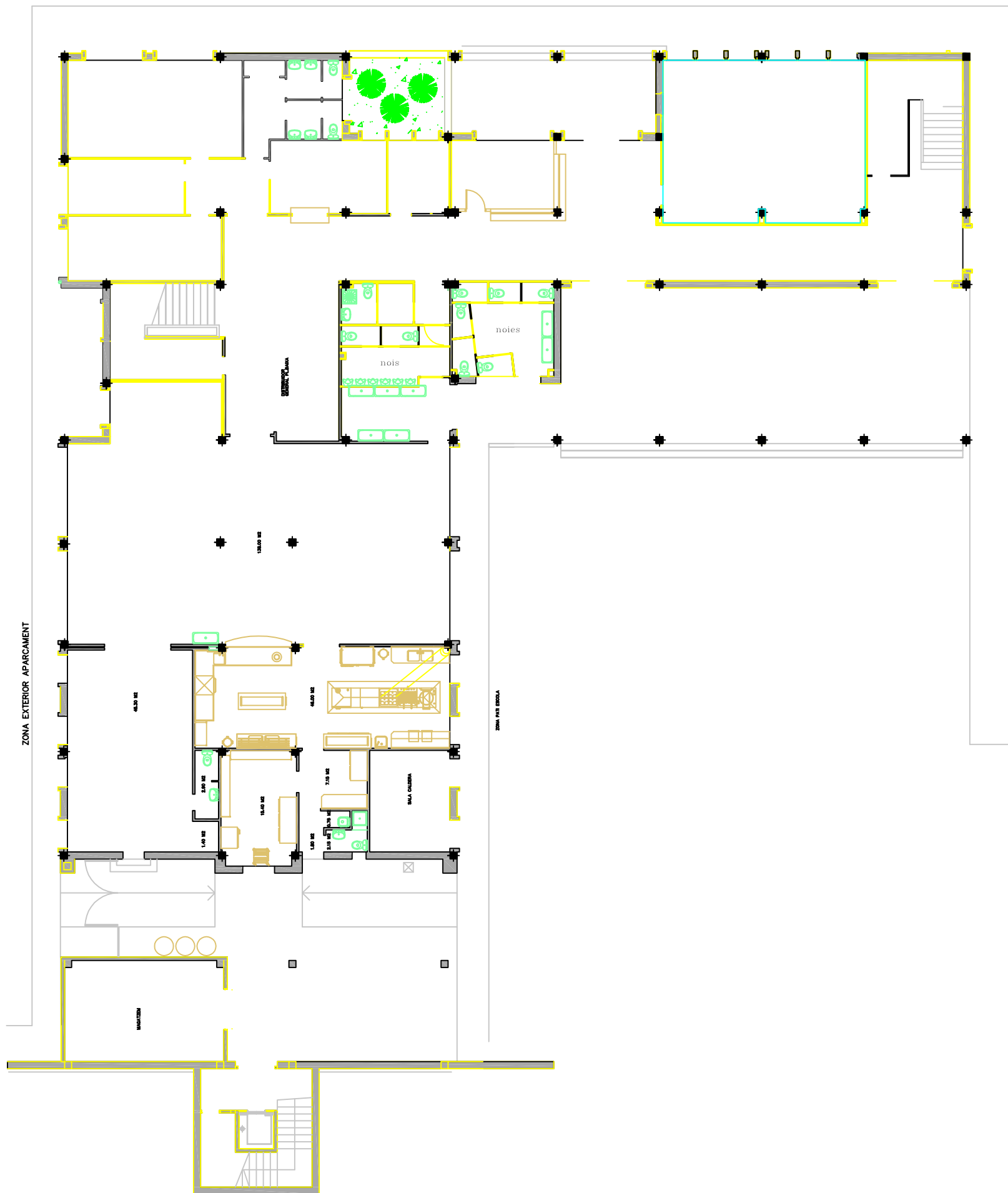


# plaça de les escoles

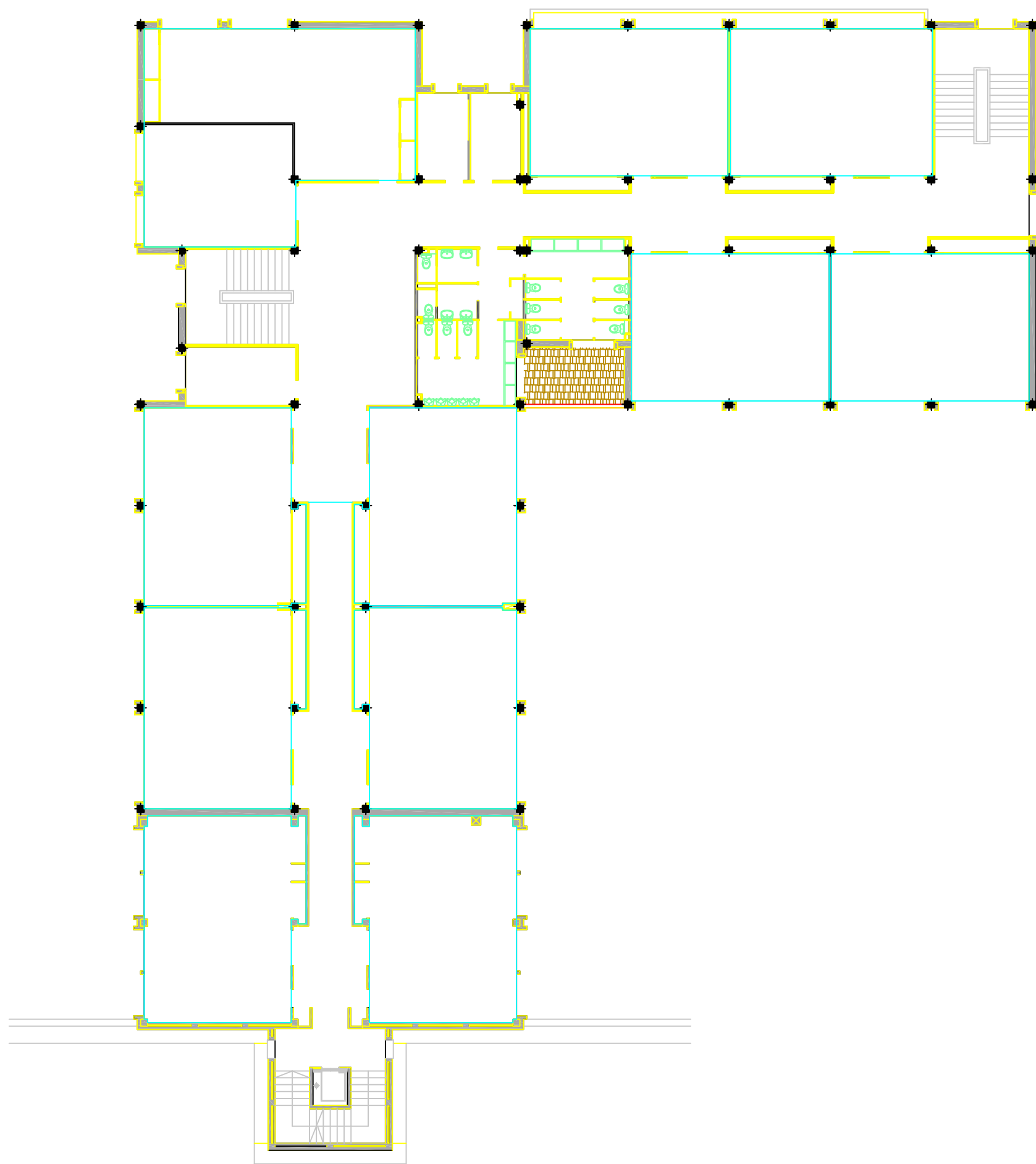
carrer de l'olivar



## PATI GRAN modul "C".

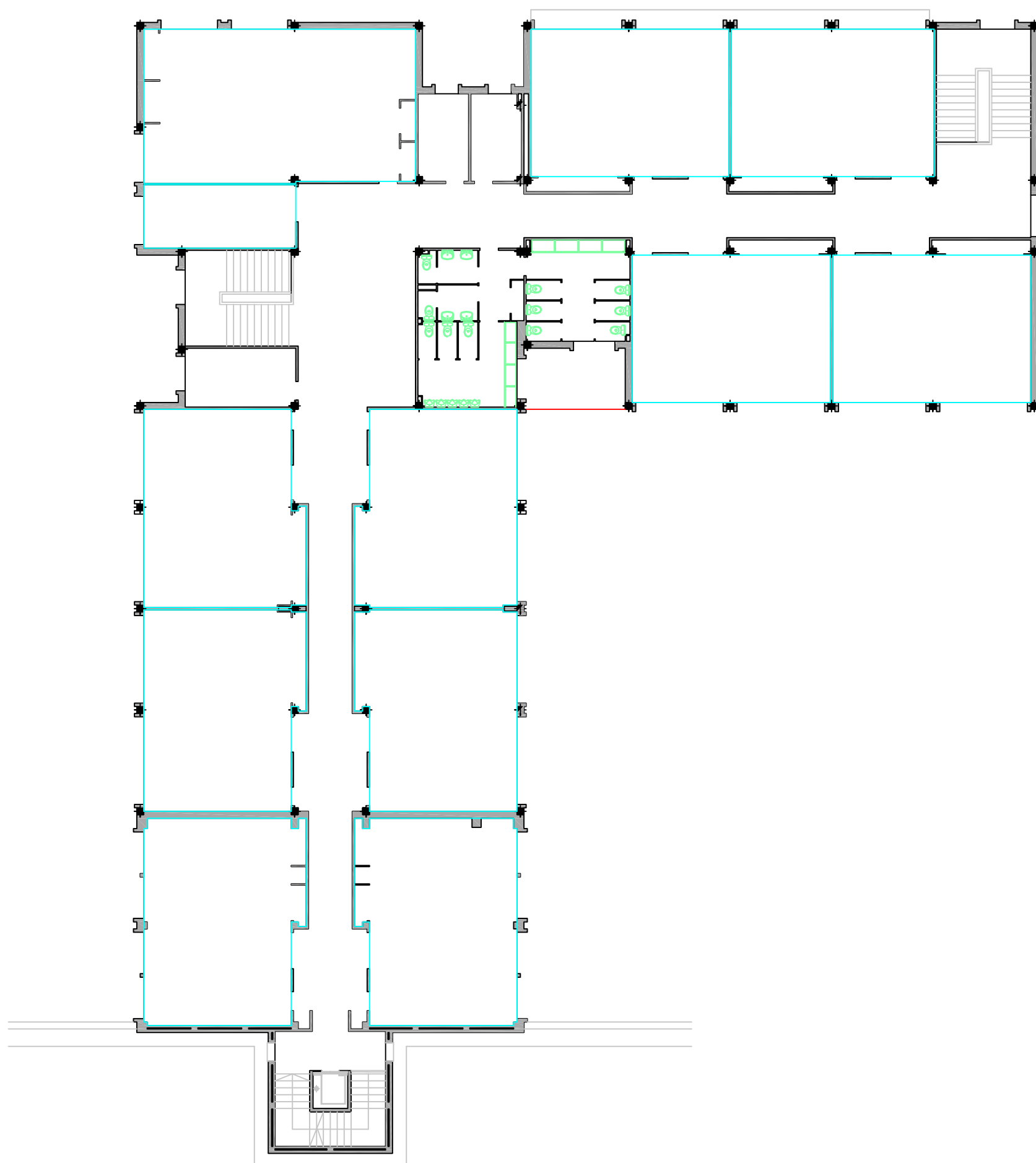


PLANTA BAIXA



PLANTA PRIMERA





PLANTA SEGONA



L.02.e0

novembre 2015  
escala 1/500

El Tècnic Municipal

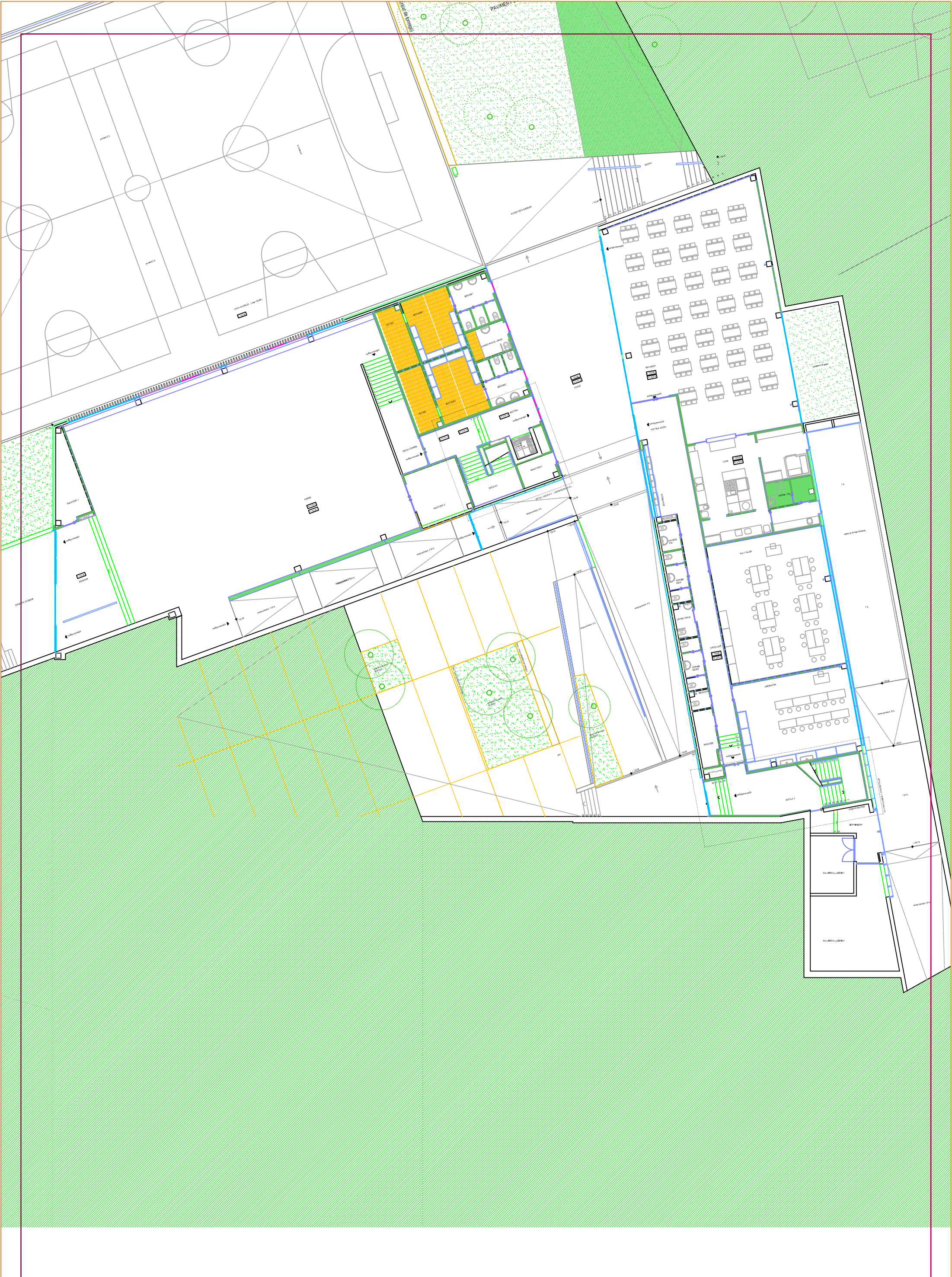
Vist i plau L'Alcalde

TITOL DEL PLANO

**PLANTA GENERAL**  
ESCOLA INSTITUT LES VINYES



edificis municipals  
AJUNTAMENT DE CASTELLBISBAL



L.02.e1

novembre 2015  
escala 1/250

El Tècnic Municipal

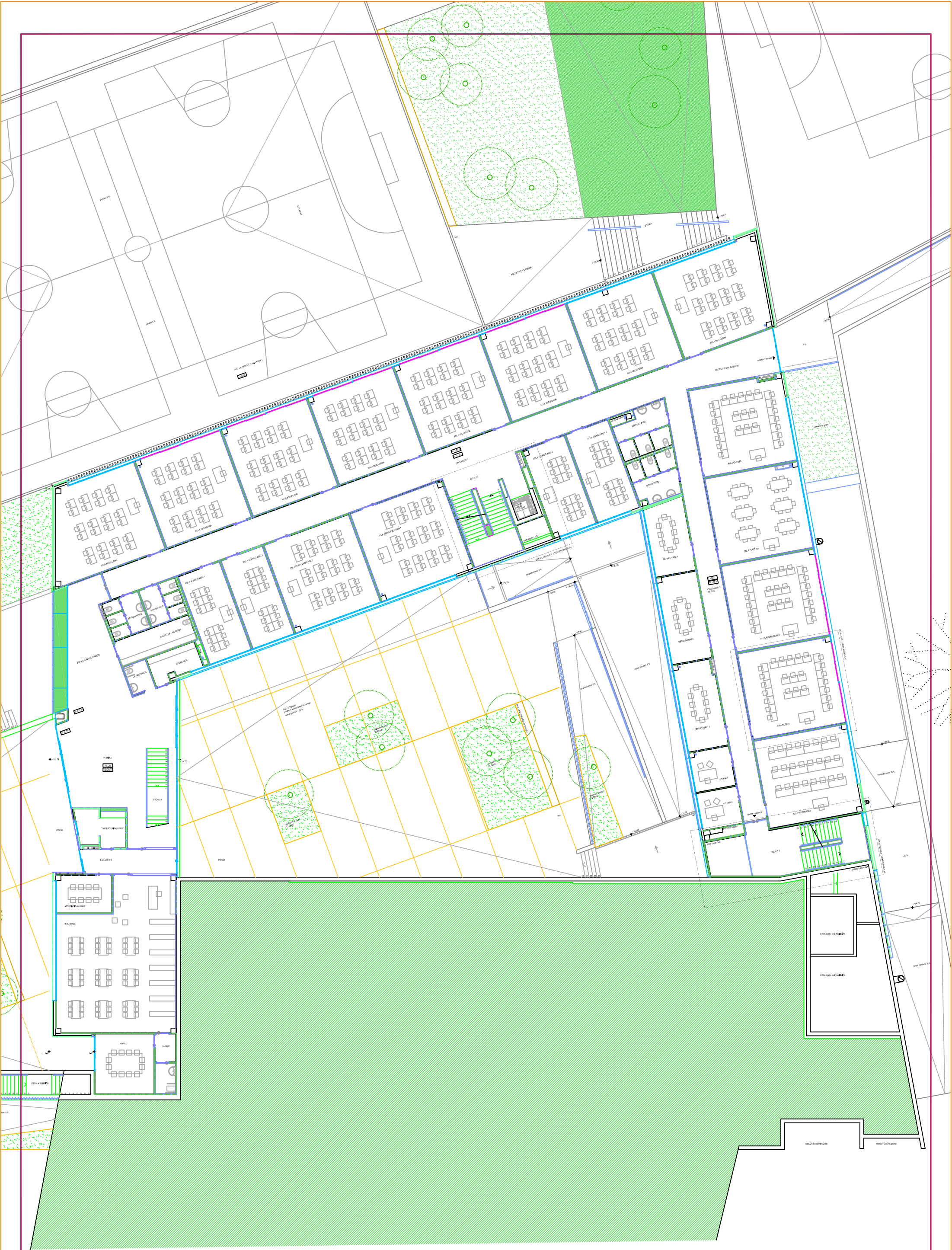
Vist i plau L'Alcalde

TÍTOL DEL PLANO

PLANTA NIVELL 1 gimnas i patis  
ESCOLA INSTITUT LES VINYES



edificis municipals  
AJUNTAMENT DE CASTELLBISBAL



L.02.e2

novembre 2015  
escala 1/250

El Tècnic Municipal

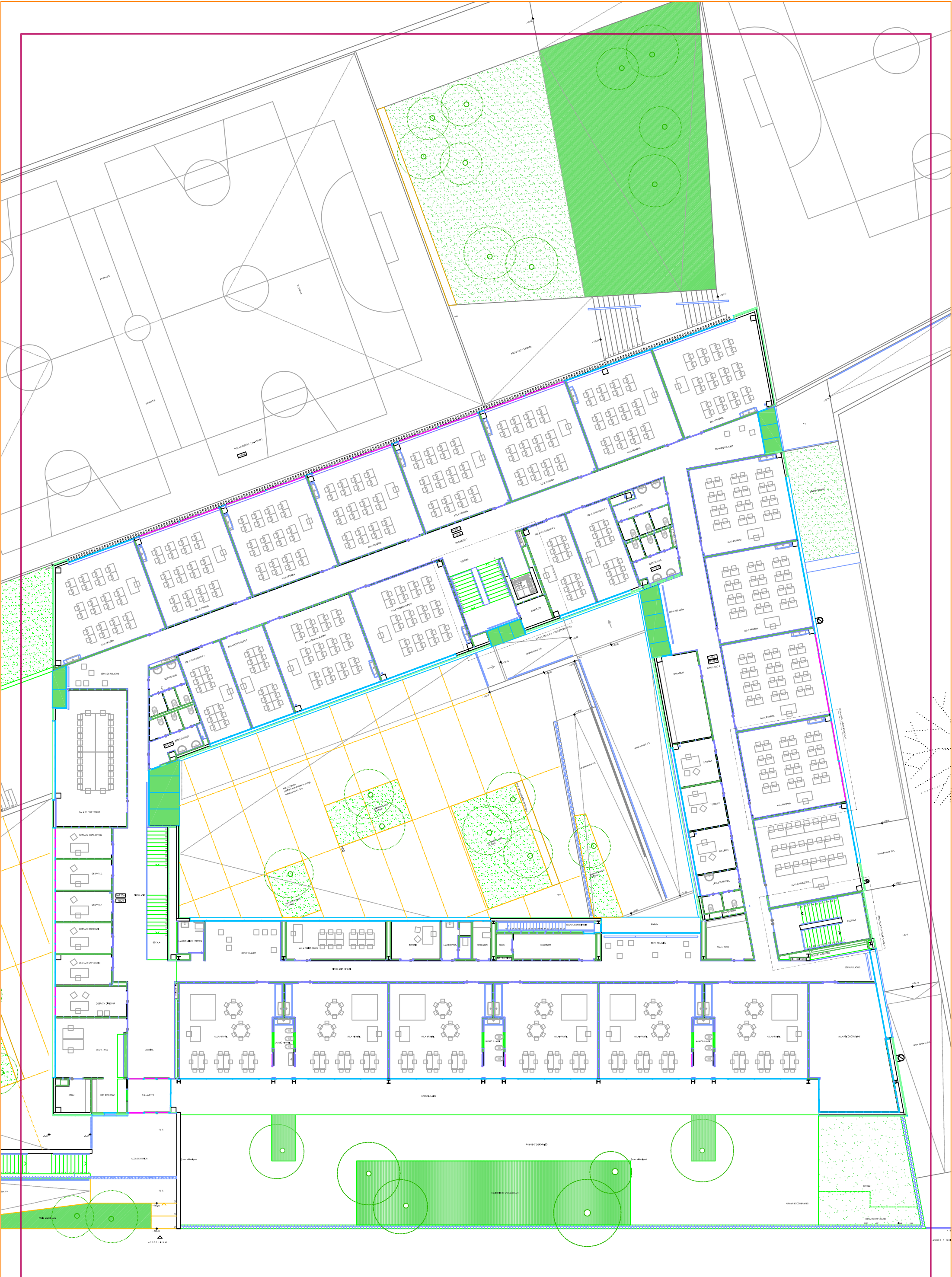
Vist i plau L'Alcalde

TÍTOL DEL PLANO

PLANTA NIVELL 2 Doctor Llarç  
ESCOLA INSTITUT LES VINYES



edificis municipals  
AJUNTAMENT DE CASTELLBISBAL



L.02.e3

novembre 2015  
escala 1/250

El Tècnic Municipal

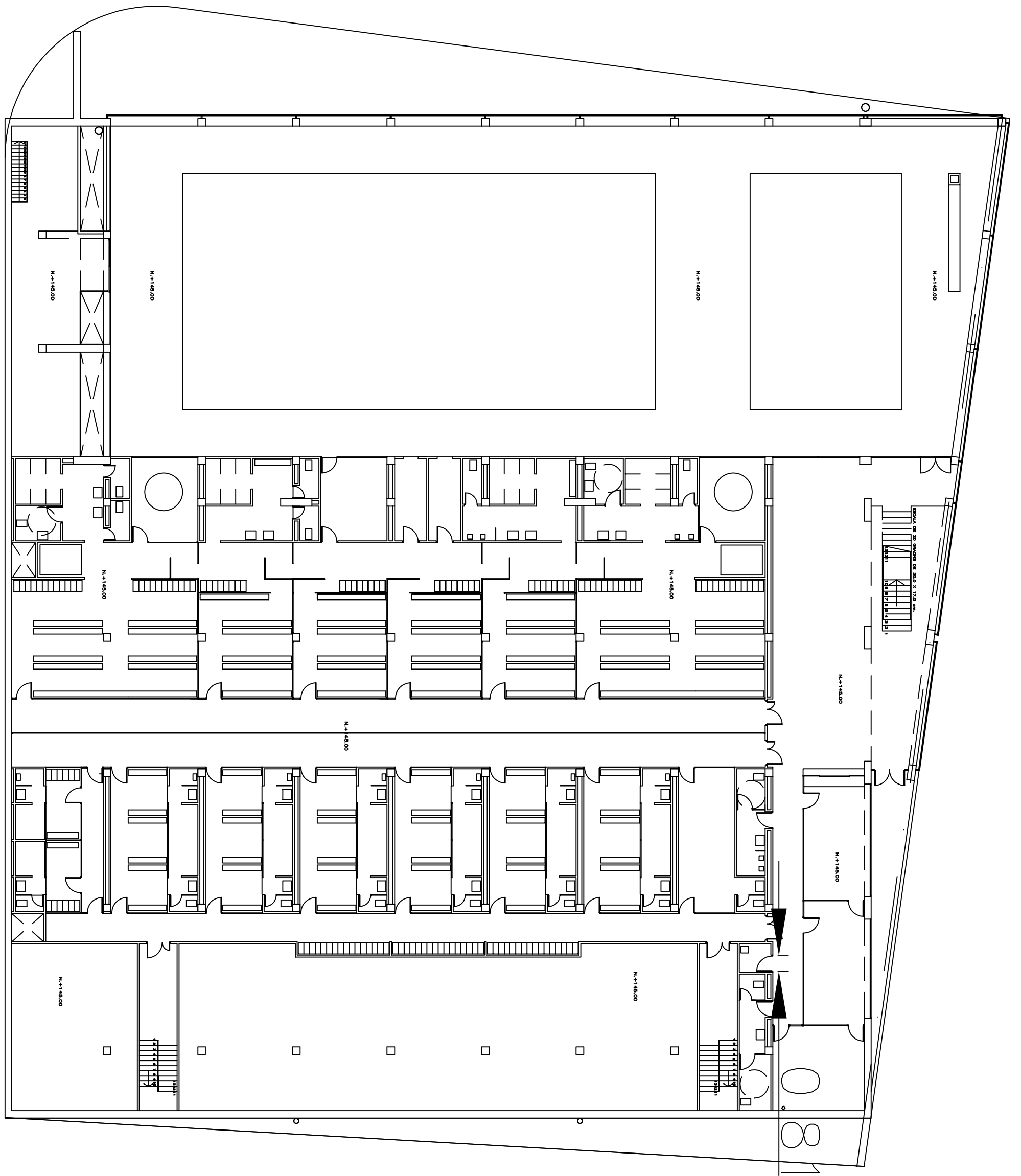
Vist i plau L'Alcalde

TITOL DEL PLANO

PLANTA NIVELL 3 carrer Major  
ESCOLA INSTITUT LES VINYES



edificis municipals  
AJUNTAMENT DE CASTELLBISBAL



L.01.a1

novembre 2015  
escala 1/200

El Tècnic Municipal

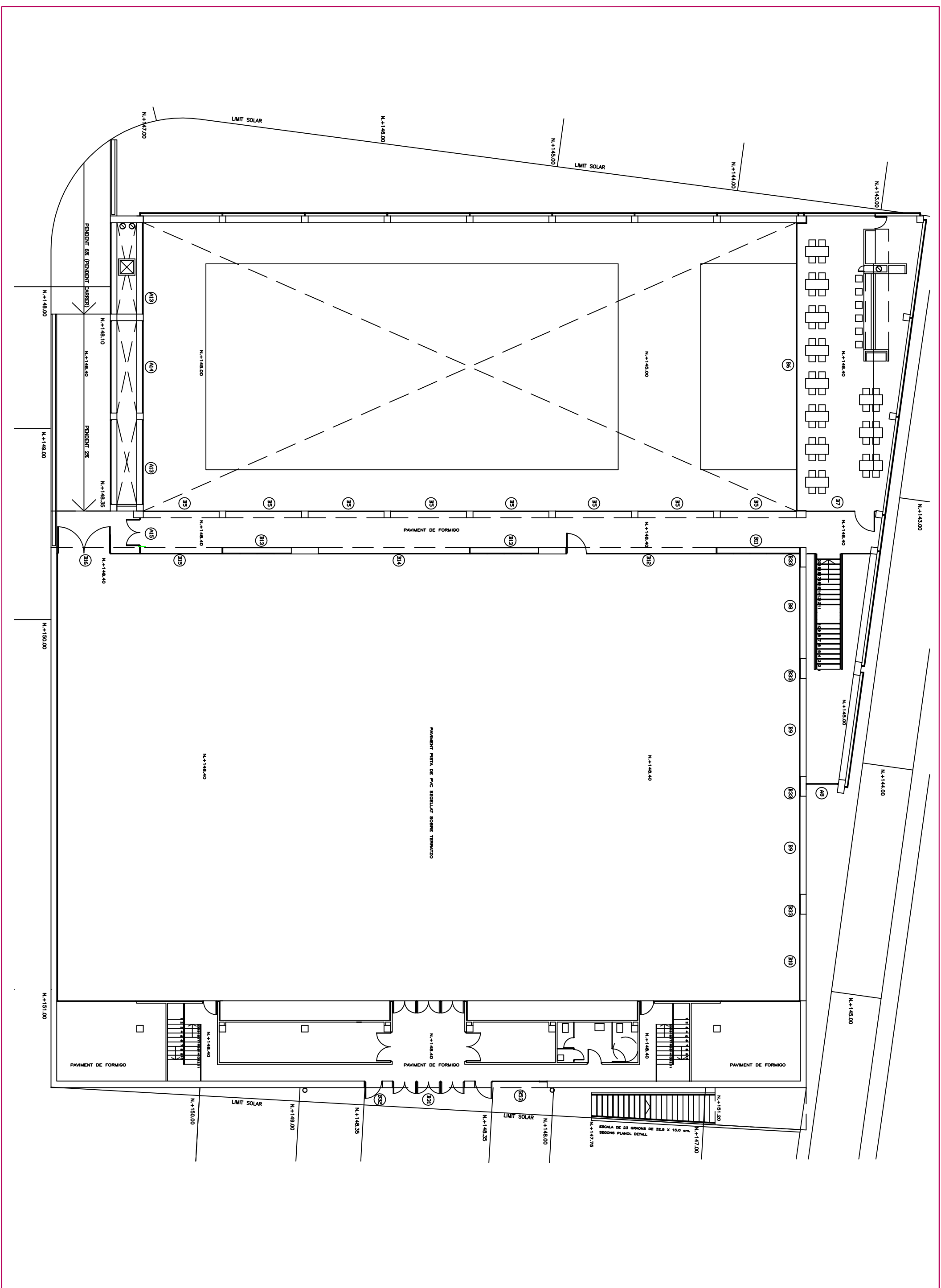
Vist i plau L'Alcalde

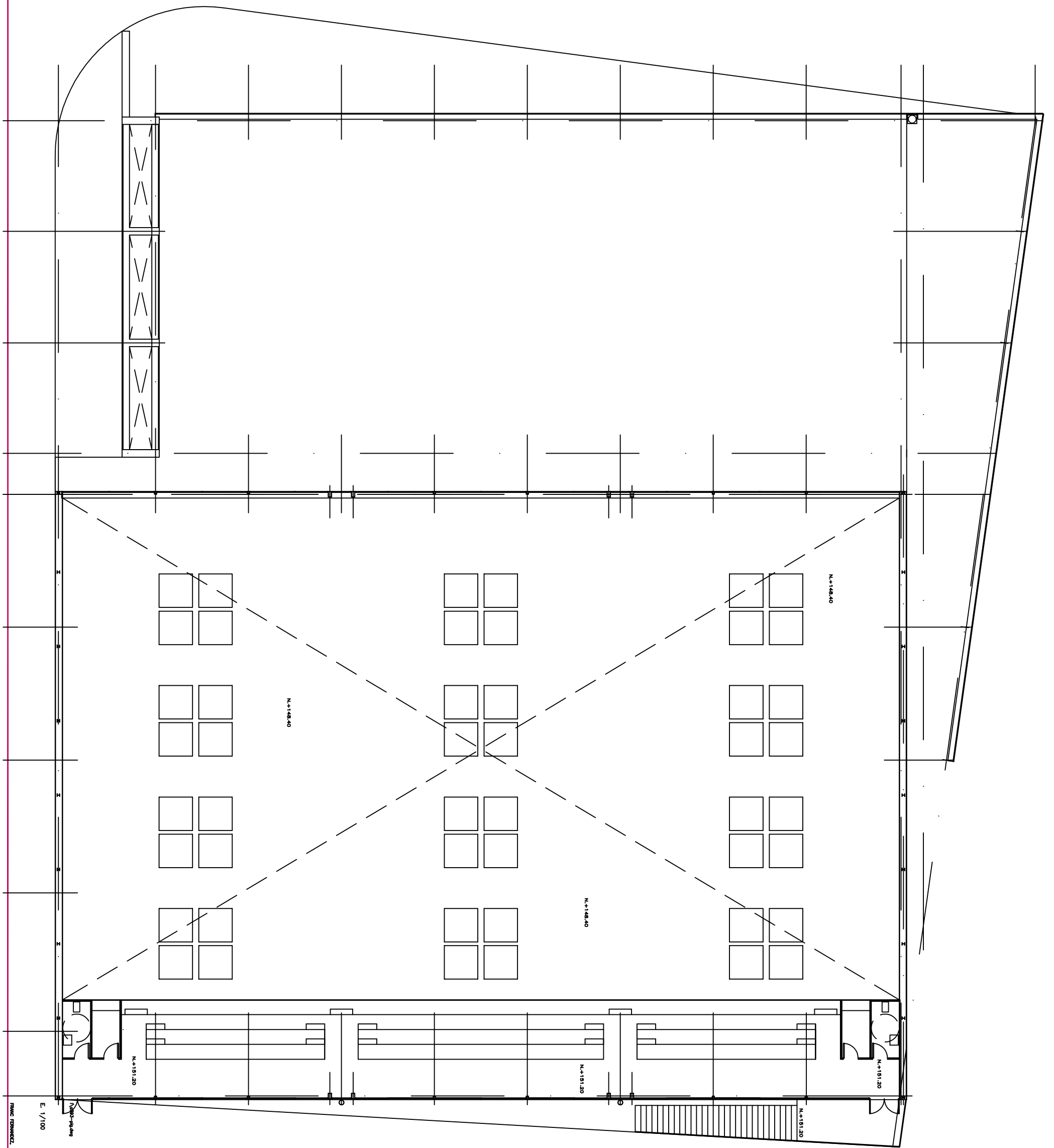
TITOL DEL PLANO

PAVELLO nivell PISCINES  
ILLA ESPORTIVA MUNICIPAL



edificis municipals  
AJUNTAMENT DE CASTELLBISBAL





E 1/100

FORMA FINANCIAL, arquitecte

L.01.a3

novembre 2015  
escala 1/200

El Tècnic Municipal

Vist i plau L'Alcalde

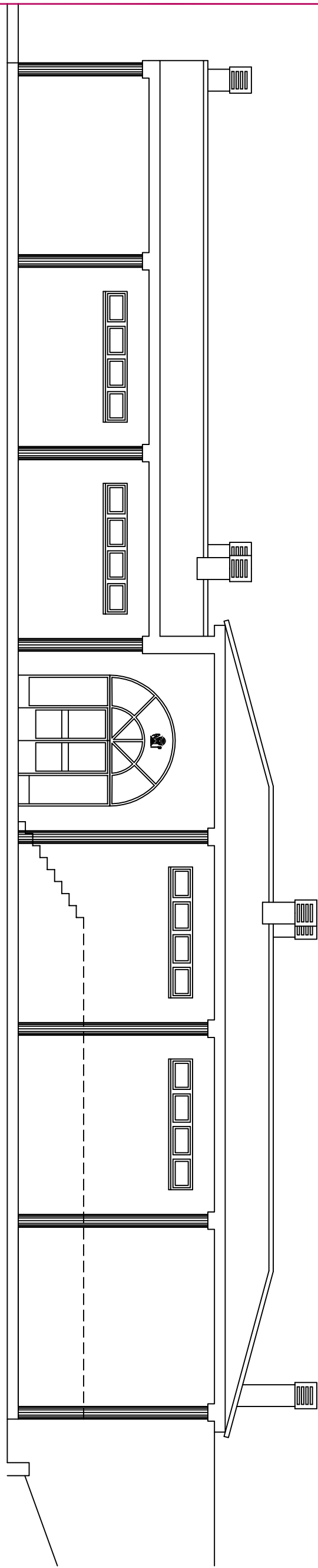
TITOL DEL PLANO

PAVELLO nivell GRADES  
ILLA ESPORTIVA MUNICIPAL

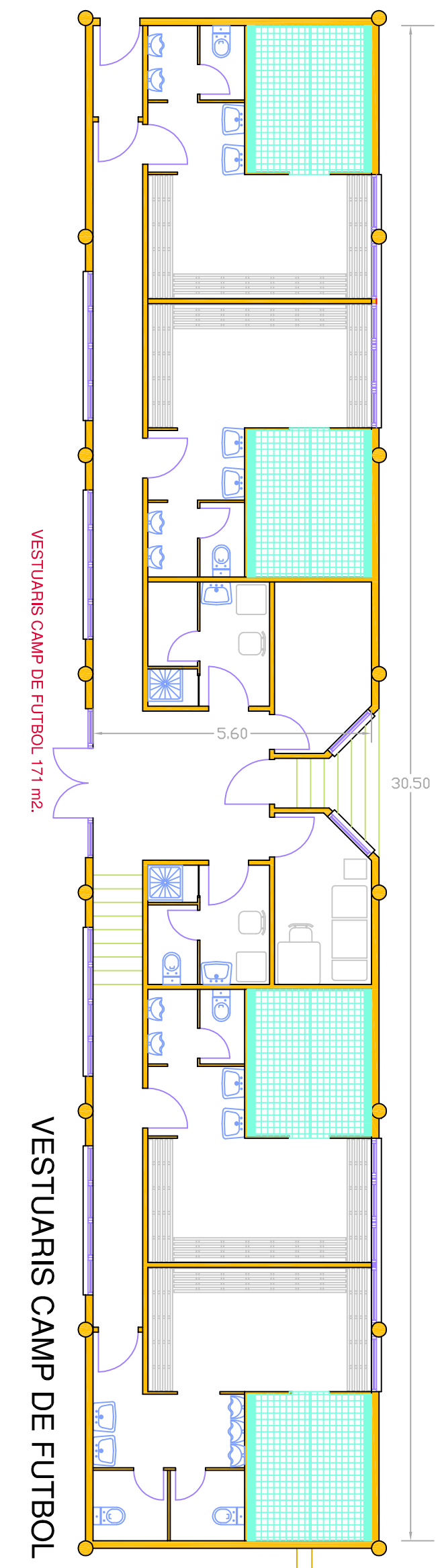


edificis municipals  
AJUNTAMENT DE CASTELLBISBAL






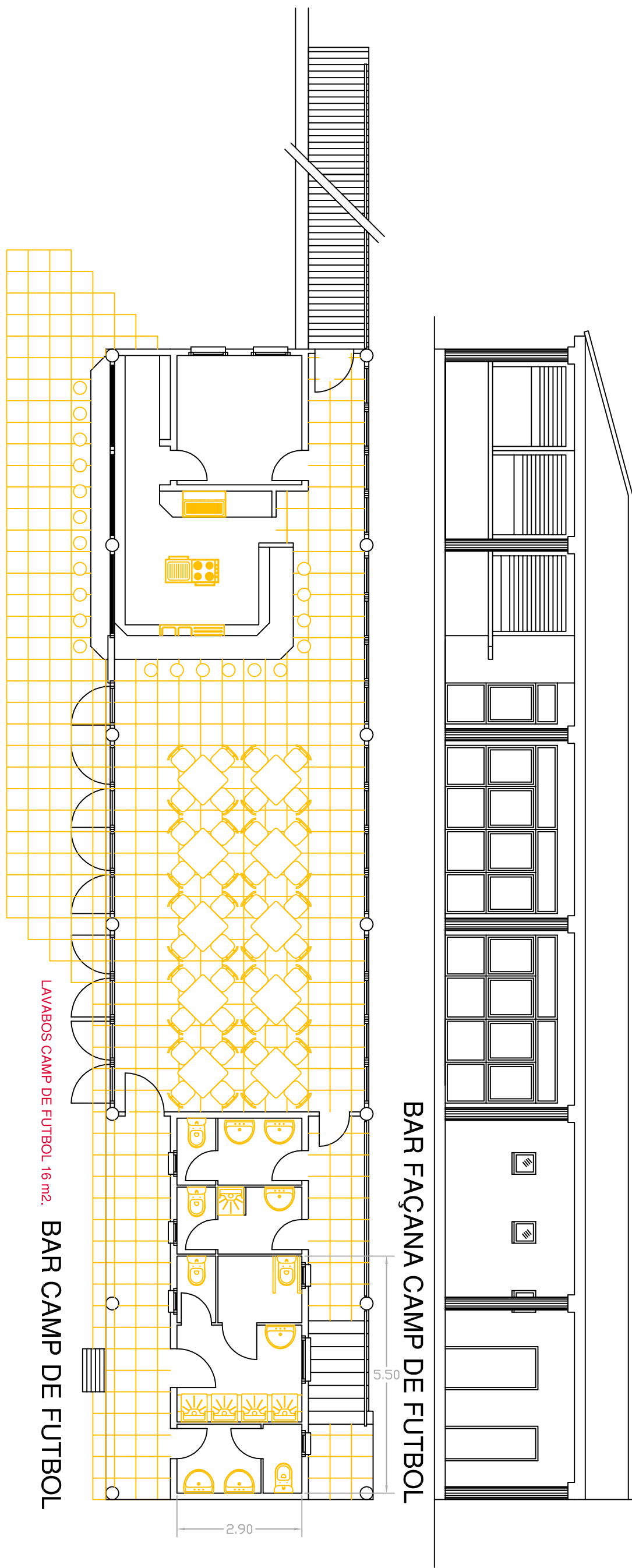
VESTUARIS FAÇANA CAMP DE FUTBOL



VESTUARIS CAMP DE FUTBOL 171 m2.

VESTUARIS CAMP DE FUTBOL



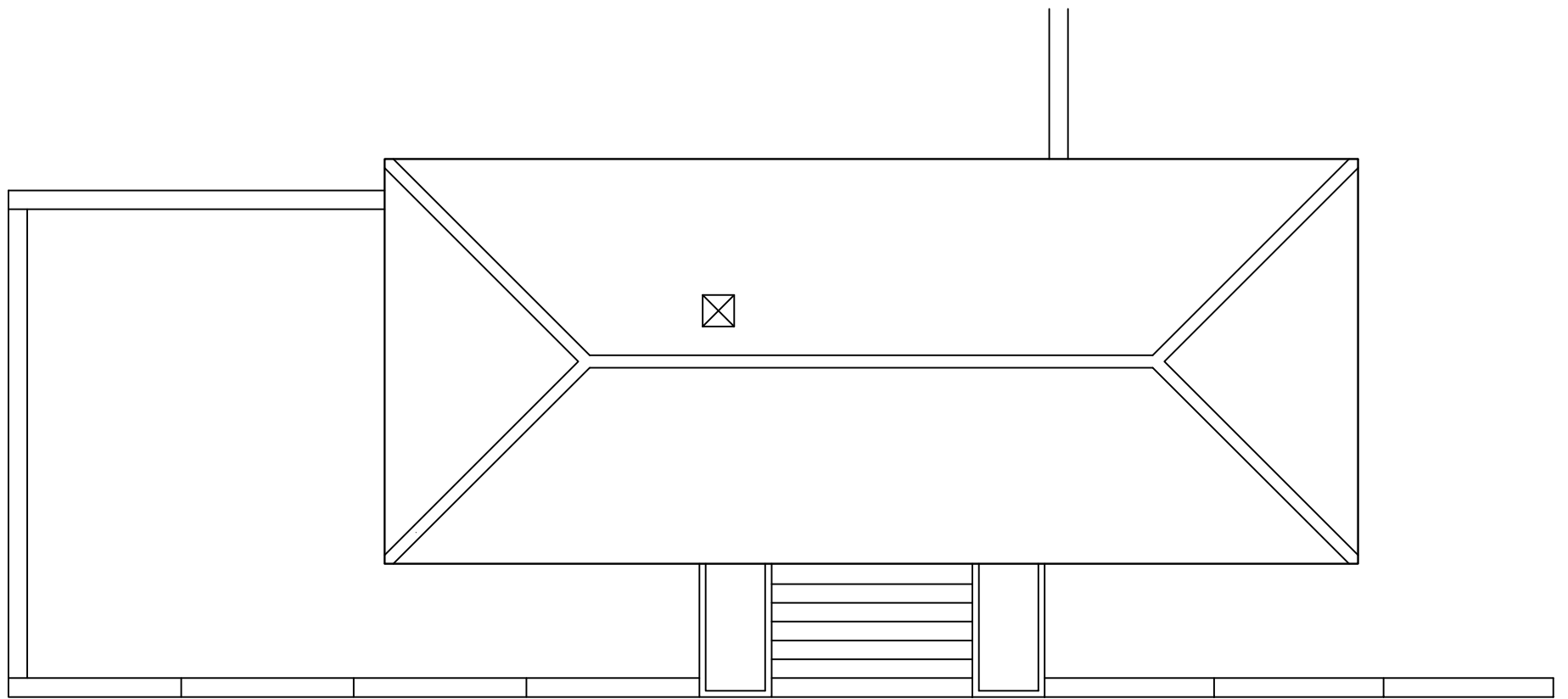


LAVABOS CAMP DE FUTBOL 16 m<sup>2</sup>.

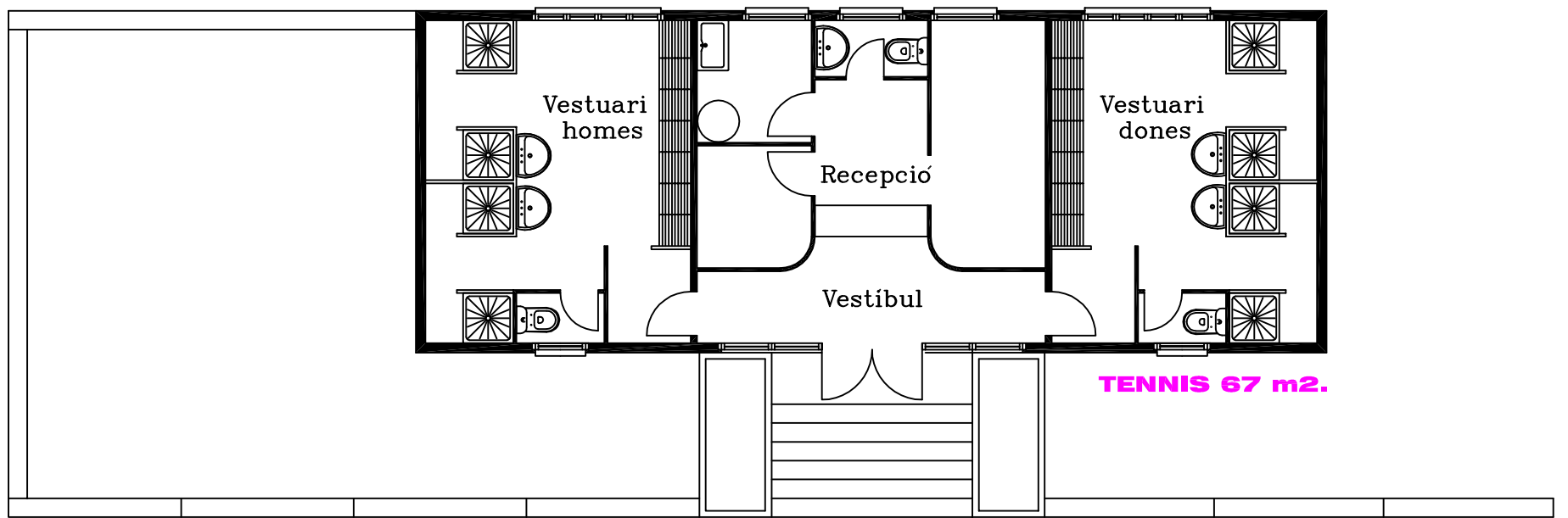
BAR CAMP DE FUTBOL

BAR FAÇANA CAMP DE FUTBOL

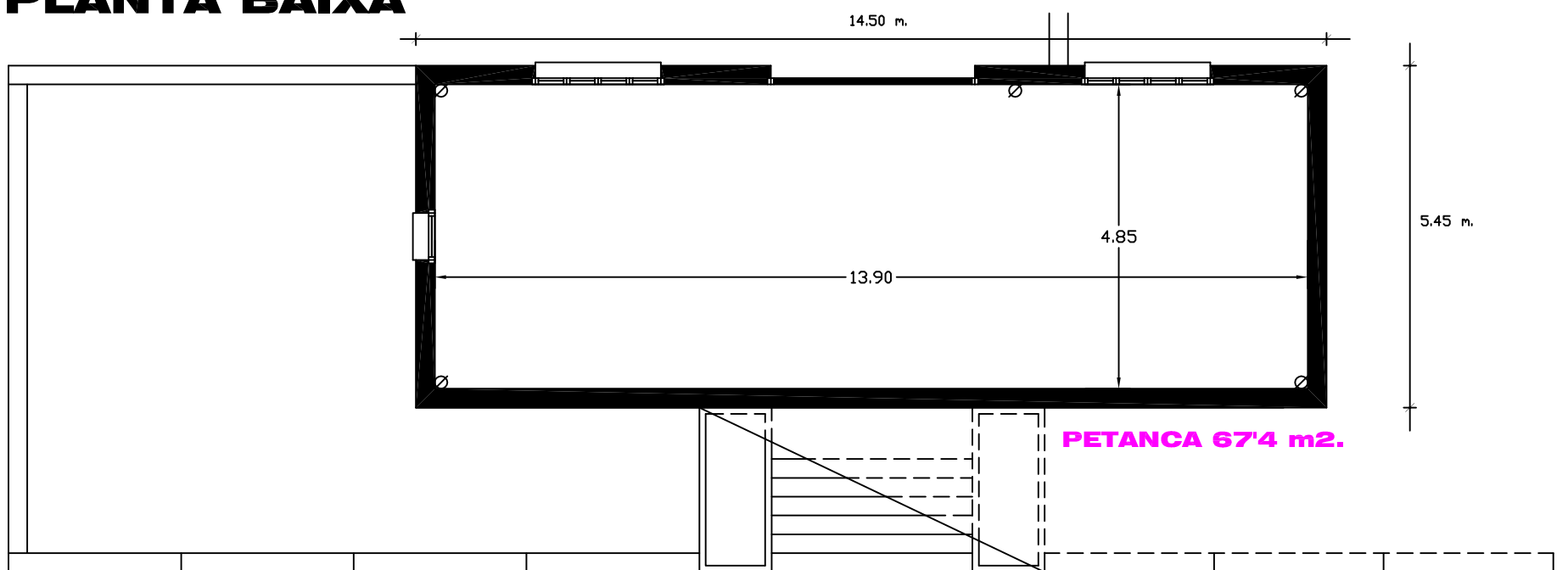
BAR CAMP DE FUTBOL



**PLANTA COBERTA**

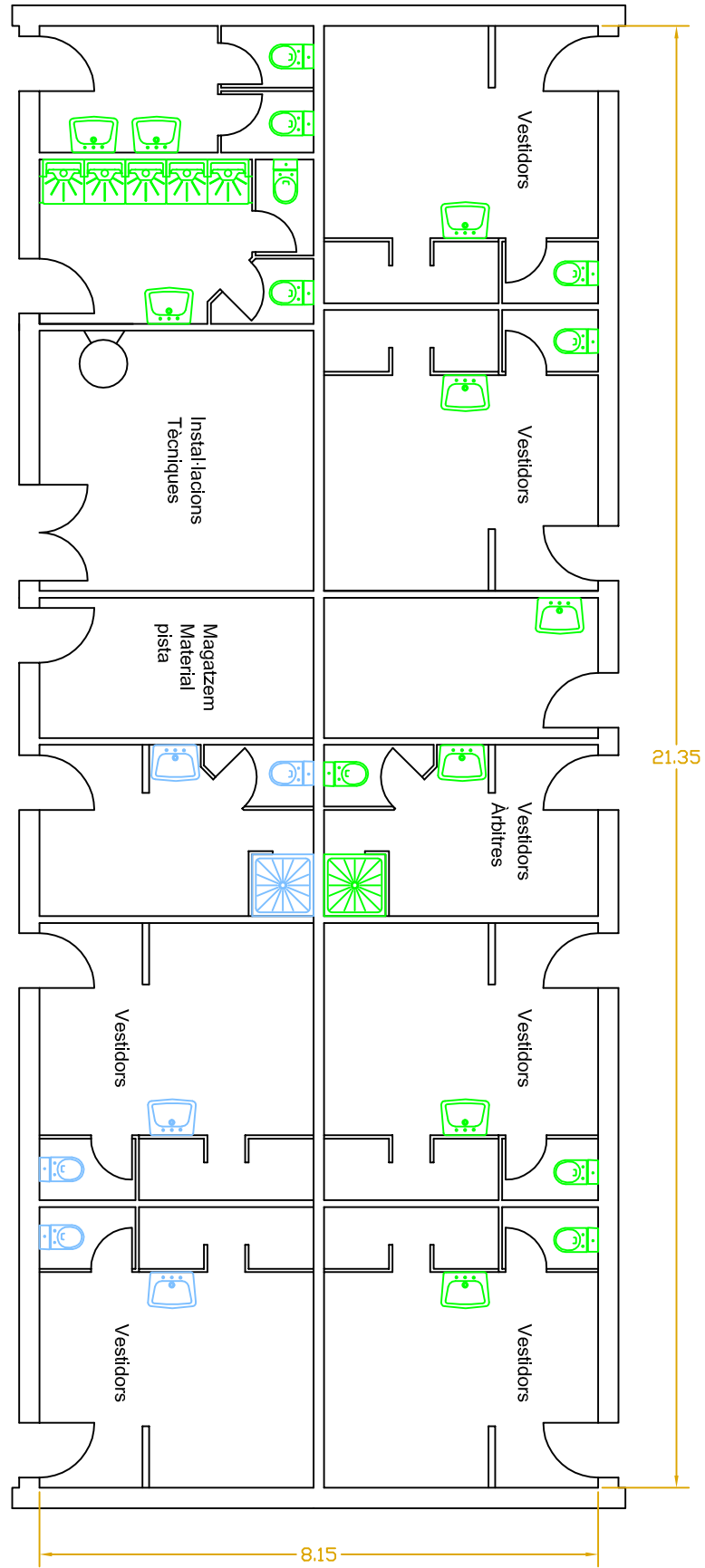


**PLANTA BAIXA**



**PLANTA SEMI-SOTERRANI**

EXP. 229-89



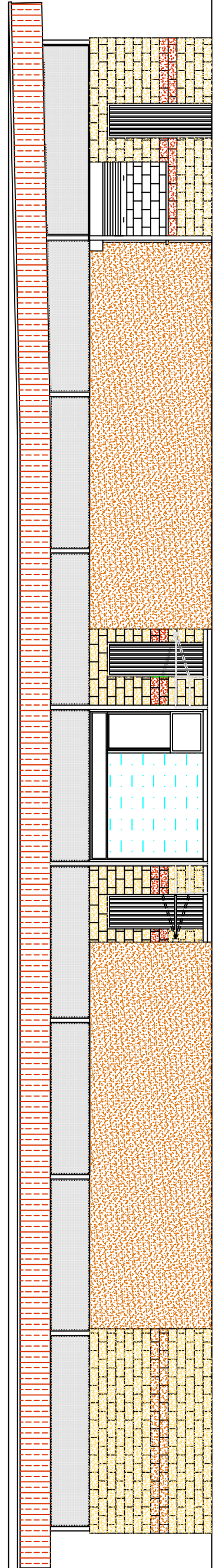
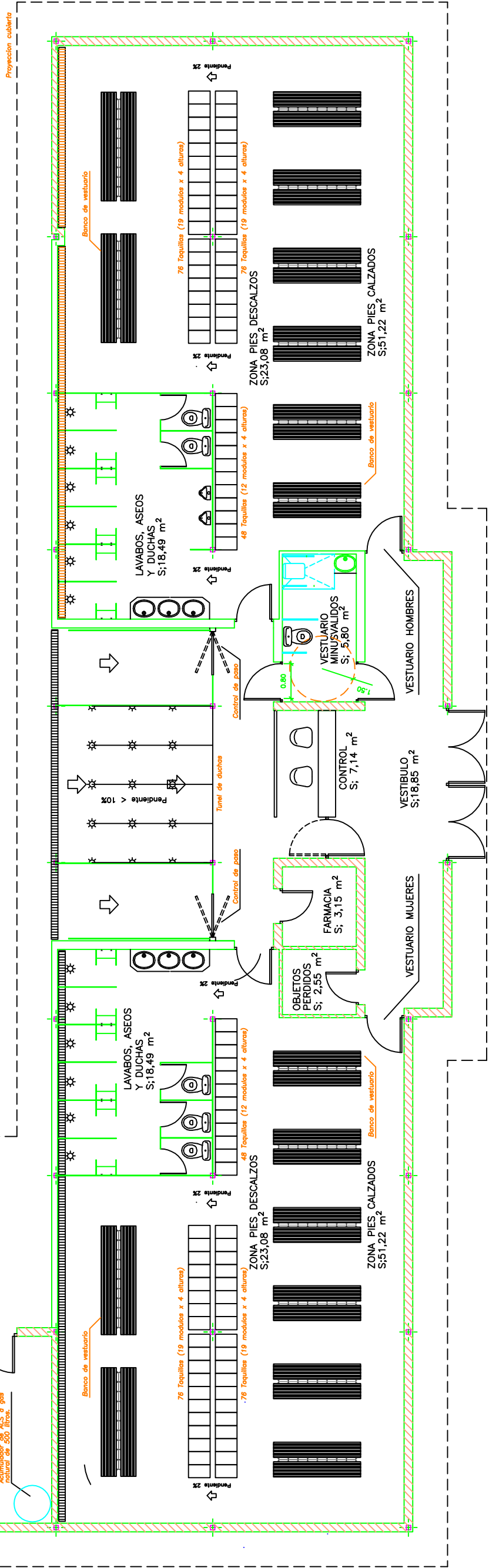
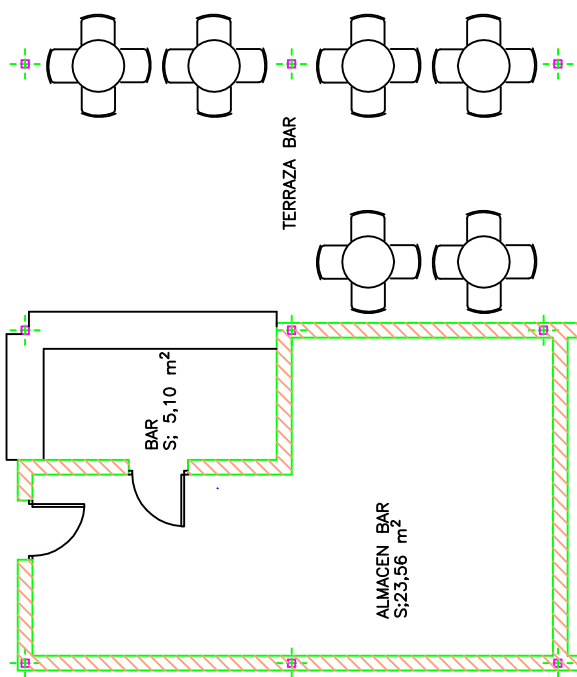
**VESTIDORS PISTES POLIESPORTIVES 174 m2.**

**EDIFICI PISTA D'ESTIU 237'6 m2.**

CUADRO DE SUPERFICIES	
DEPENDENCIA	Sup.m2.
BAR	5,10
ALMACEN BAR	23,56
ALMACEN MATERIAL DEPORTIVO	14,97
OBJETOS PERDIDOS	2,55
CONTROL	7,14
VESTIBULO	18,40
FARMACIA	3,15
VESTUARIO HOMBRES	92,79
VESTUARIO MUJERES	92,79
VESTUARIO MINUSVALIDOS	5,80
TOTAL SUP. UTIL:	266,25

VESTUARIO	
ZONA PIES CALZADOS	Sup.m2.
ZONA PIES CALZADOS	51,22
PASILLOS PIES DESCALZOS	23,08
LAVABOS, ASEOS Y DUCHAS	18,49
TOTAL SUP. UTIL:	92,79



**FAÇANA SUD**

**PLANTA MOBILIARI**

